



HAL
open science

Late Holocene Aleppo pine (*Pinus halepensis* Miller) woodlands in Mallorca (Balearic Islands, Western Mediterranean): investigation of their distribution and the role of human management based on anthracological, dendro-anthracological and archaeopalynological data

Llorenç Picornell-Gelabert, Gabriel Servera-Vives, Yolanda Carrión Marco, Francesc Burjachs, Andrés Currás, Yolanda Llergo, Alexa Dufraisse, Martín De Luís Arrillaga, Maurici Mus Amézquita

► **To cite this version:**

Llorenç Picornell-Gelabert, Gabriel Servera-Vives, Yolanda Carrión Marco, Francesc Burjachs, Andrés Currás, et al.. Late Holocene Aleppo pine (*Pinus halepensis* Miller) woodlands in Mallorca (Balearic Islands, Western Mediterranean): investigation of their distribution and the role of human management based on anthracological, dendro-anthracological and archaeopalynological data. *Quaternary International*, 2021, 593-594, pp.346-363. 10.1016/j.quaint.2020.11.006 . mnhn-03011897

HAL Id: mnhn-03011897

<https://mnhn.hal.science/mnhn-03011897v1>

Submitted on 18 Nov 2020

HAL is a multi-disciplinary open access archive for the deposit and dissemination of scientific research documents, whether they are published or not. The documents may come from teaching and research institutions in France or abroad, or from public or private research centers.

L'archive ouverte pluridisciplinaire **HAL**, est destinée au dépôt et à la diffusion de documents scientifiques de niveau recherche, publiés ou non, émanant des établissements d'enseignement et de recherche français ou étrangers, des laboratoires publics ou privés.



Distributed under a Creative Commons Attribution - NonCommercial - NoDerivatives 4.0 International License

Quaternary International

Late Holocene Aleppo pine (*Pinus halepensis* Miller) woodlands in Mallorca (Balearic Islands, Western Mediterranean): investigation of their distribution and the role of human management based on anthracological, dendro-anthracological and archaeopalynological data.

--Manuscript Draft--

Manuscript Number:	QUATINT-D-20-00605R1
Article Type:	SI: Charcoal Science in Archaeology and Palaeoecology
Keywords:	Aleppo pine (<i>Pinus halepensis</i> Miller), anthracology, anthraco-typology, archaeopalynology, Mallorca (Balearic Islands)
Corresponding Author:	Llorenç Picornell-Gelabert Universitat de les Illes Balears Paris, Ile de France SPAIN
First Author:	Llorenç Picornell-Gelabert
Order of Authors:	Llorenç Picornell-Gelabert Gabriel Servera-Vives, PhD Yolanda Carrión Marco, PhD Francesc Burjachs, PhD Andrés Currás, PhD Yolanda Llergo Alexa Dufraisse, PhD Martín De Luís Arrillaga, PhD Maurici Mus Amézquita, PhD
Abstract:	<p>The pioneering nature of Mediterranean pines and their phytosociological role have been largely discussed in relation to different agents (e.g., edaphic, climatic or anthropogenic). In this context, Aleppo pine is one of the most widespread pine species in the Mediterranean basin, as it is especially adapted to climatic constraints, such as drought and high seasonality, and has a high tolerance for salinity and strong coastal winds. It is also well adapted to regeneration after anthropogenic landscape disturbances, highlighting its important after-fire regeneration rates. In this sense, phytosociological studies conducted in Mediterranean landscapes have found that this species' wide distribution is mostly due to its rapid regeneration after human landscape transformation, including fire, and the abandonment of agricultural lands. Aleppo pine is considered to broadly develop after human action in sclerophyllous formation, in which it would be scarce or absent without human intervention. Parallel, paleoenvironmental and archaeobotanical studies have attempted to trace these trends back to prehistoric times to investigate this species' role in Late Pleistocene and Holocene vegetation and evaluate the role of climate and human action in its diachronic dynamics. In this study, we present a compendium of anthracological, dendro-anthracological and archaeopalynological data with the objective of (i) investigating the nature and distribution of Aleppo pine on the island of Mallorca and (ii) evaluating the possibility that human action could have resulted in the spread of this pine species during the first two millennia of permanent human occupation of the island (c. 2300 cal. BCE–1st-century ACE). Investigating these archaeobotanical datasets, as well as making comparisons with anthracological and paleoenvironmental studies in neighbouring Mediterranean zones (Iberia), allowed us to attest that Aleppo pine is a natural, pre-human component of the Holocene vegetation of the island, and it is especially well-adapted to coastal environments. Moreover, we describe the trends and characteristics of the human management of pine woodlands through anthracology and dendro-anthracology, suggesting that human action did not provoke widespread growth of Aleppo pine in Mallorca at the expense of other vegetation types during prehistory. Such processes, well-documented by current phytosociological studies,</p>

1 **Late Holocene Aleppo pine (*Pinus halepensis* Miller) woodlands in Mallorca (Balearic Islands,**
2 **Western Mediterranean): investigation of their distribution and the role of human**
3 **management based on anthracological, dendro-anthracological and archaeopalynological**
4 **data.**

5
6 Picornell-Gelabert, Llorenç^{1*}; Servera-Vives, Gabriel²; Carrión Marco, Yolanda³; Burjachs,
7 Francesc⁴; Currás, Andrés⁵; Llergo, Yolanda⁶; Dufraisse, Alexa⁷; De Luís Arrillaga, Martín⁸; Mus
8 Amézquita, Maurici⁹.

9
10 *Corresponding author: LPG tokelau24@gmail.com

11 1. ArqueoUIB Research Team, Department of Historical Sciences and Theory of Arts. University of
12 the Balearic Islands, Carretera de Valldemossa Km 7,5, 07122, Palma, Mallorca, Spain. ORCID:
13 <https://orcid.org/0000-0003-0662-110X>.

14 2. ArqueoUIB Research Team, Department of Historical Sciences and Theory of Arts. University of
15 the Balearic Islands, Carretera de Valldemossa Km 7,5, 07122, Palma, Mallorca, Spain.

16 3. PREMEDOC- GIUV2015-213. Universitat de València, Departament de Prehistòria,
17 Arqueologia i Història Antiga, Av. Blasco Ibañez 28, 46010 València, Spain.

18 Yolanda.carrion@uv.es, ORCID: <https://orcid.org/0000-0003-4064-249X>.

19 4. ICREA, Pg. Lluís Companys 23, 08010 Barcelona, Spain. - Institut Català de Paleoecologia
20 Humana i Evolució Social (IPHES), Zona Educacional 4, Campus Sescelades URV (Edifici W3),
21 43007 Tarragona, Spain. - Universitat Rovira i Virgili, Departament d'Història i Història de l'Art,
22 Avinguda de Catalunya 35, 43002 Tarragona, Spain.

23 5. Institute of Heritage Sciences (Incipit), Spanish National Research Council (CSIC), Av. de Vigo
24 s/n 15705 Santiago de Compostela, Spain.

25 6. Department of History and Archaeology, Seminar of Prehistoric Studies and Research,
26 Universitat de Barcelona, Montalegre 6, E-08001 Barcelona, Spain

27 7. CNRS/MNHN, UMR 7209 Archéozoologie, Archéobotanique: Sociétés, Pratiques et
28 Environnements, Sorbonne Université, CP56, 55 rue Buffon, 75005 Paris, France

29 8. Departamento de Geografía y Ordenación del Territorio - IUCA, Universidad de Zaragoza. C/
30 Pedro Cerbuna, 12, 50009 Zaragoza, Spain.

31 9. Department of Biology. University of the Balearic Islands, Carretera de Valldemossa Km 7,5,
32 07122, Palma, Mallorca, Spain.

33

34

35 **Abstract:** The pioneering nature of Mediterranean pines and their phytosociological role have been
36 largely discussed in relation to different agents (e.g., edaphic, climatic or anthropogenic). In this
37 context, Aleppo pine is one of the most widespread pine species in the Mediterranean basin, as it is
38 especially adapted to climatic constraints, such as drought and high seasonality, and has a high
39 tolerance for salinity and strong coastal winds. It is also well adapted to regeneration after
40 anthropogenic landscape disturbances, highlighting its important after-fire regeneration rates. In this
41 sense, phytosociological studies conducted in Mediterranean landscapes have found that this
42 species' wide distribution is mostly due to its rapid regeneration after human landscape
43 transformation, including fire, and the abandonment of agricultural lands. Aleppo pine is considered

44 to broadly develop after human action in sclerophyllous formation, in which it would be scarce or
45 absent without human intervention. Parallel, paleoenvironmental and archaeobotanical studies have
46 attempted to trace these trends back to prehistoric times to investigate this species' role in Late
47 Pleistocene and Holocene vegetation and evaluate the role of climate and human action in its
48 diachronic dynamics. In this study, we present a compendium of anthracological, dendro-
49 anthracological and archaeopalynological data with the objective of (i) investigating the nature and
50 distribution of Aleppo pine on the island of Mallorca and (ii) evaluating the possibility that human
51 action could have resulted in the spread of this pine species during the first two millennia of
52 permanent human occupation of the island (c. 2300 cal. BCE–1st-century ACE). Investigating these
53 archaeobotanical datasets, as well as making comparisons with anthracological and
54 paleoenvironmental studies in neighbouring Mediterranean zones (Iberia), allowed us to attest that
55 Aleppo pine is a natural, pre-human component of the Holocene vegetation of the island, and it is
56 especially well-adapted to coastal environments. Moreover, we describe the trends and
57 characteristics of the human management of pine woodlands through anthracology and dendro-
58 anthracology, suggesting that human action did not provoke widespread growth of Aleppo pine in
59 Mallorca at the expense of other vegetation types during prehistory. Such processes, well-
60 documented by current phytosociological studies, probably began at some unknown point after the
61 Romanisation of the island.

62
63 **Keywords:** Aleppo pine (*Pinus halepensis* Miller), anthracology, anthraco-typology,
64 archaeopalynology, Mallorca (Balearic Islands).

65
66

67 **1. Introduction**

68 The nature and phytosociological role of Mediterranean pines have been largely discussed in the
69 botanical and paleobotanical literature. Mediterranean pines are especially adapted to post-fire
70 regeneration and are important pioneering trees in forest regeneration processes after human
71 disturbances. In the specific case of Aleppo pine, one of the most widespread Mediterranean
72 conifers, serotony and early flowering are considered adaptive traits favouring survival after crown
73 fires, even if the pine does not survive the fire itself (Tapias et al. 2004; Daskalakou and Thanos
74 1996; Thanos and Daskalakou 2000; Ne' eman et al. 2004; Ne' eman and Izhaki, 2006; Pausas et al.
75 2004). This has been a relevant element in considering Aleppo pine a pioneer and invasive tree in
76 Mediterranean environments (Pausas et al. 2002), often relating it to stages of the succession and
77 environmental degradation of broadleaved forests formations (Bellot 1978; Peinado and Rivas-
78 Martínez 1987).

79 In Mallorca, Aleppo pine woodlands represent the most widespread forest formations (IFN 2012)
80 and have experienced a major increase since the mid-twentieth century, clearly favoured by changes
81 in land use following abandoned agricultural lands and after fires (Berbiela 2015). In parallel, a
82 negative social perception of this species has been increasing among the Balearic society, where, in
83 many cases, it is considered an invasive tree brought by humans rather than via natural processes in
84 the archipelago. It is also often considered fire-promoting and responsible for many plagues
85 (Sureda-Negre et al. 2011).

86 However, recent research on Aleppo pine has noted that its adaptive and reproductive strategy, with
87 partial serotony and quick initial growth, is relevant to competing where there are frequent fires and
88 other edaphic and climatic constraints of the Mediterranean climate, especially drought (Martínez
89 del Castillo et al. 2018; Ne' eman et al. 2004). Furthermore, the paleoenvironmental literature has
90 also indicated that the post-fire regeneration and colonisation of degraded lands after human action
91 are not the only potential explanations for the presence and development of pines in Mediterranean
92 environments (Carrión et al. 2010; Carrión and Fernández 2009), at least not until more recent
93 historical times (Aranbarri et al. 2020). Pines could have constituted the climax vegetation in areas
94 where arid conditions would not have allowed the development of other types of forests (Badal,
95 2013).

96 Regarding such current discussions on the phytoecological role of Aleppo pine and the impact of
97 anthropogenic landscape management on its diachronic dynamics, in this article, we aim to (i)
98 define the use of pinewood by prehistoric societies on the island of Mallorca during the first two
99 millennia of permanent human occupation of all the biotopes of the island (c. 2300 cal. BCE–1st-
100 century ACE) and (ii) investigate the nature of Aleppo pine woodlands on the island, assessing the
101 role of anthropogenic landscape management in this species' distribution during the studied period,
102 aided by the knowledge of its actual ecological and distributional characteristics. We approach these
103 objectives using a multi-proxy strategy, combining different kinds of archaeobotanical data (i.e.,
104 anthracology, dendro-anthracology and archaeopalynology) and discussing them in relation to
105 paleoenvironmental sequences and the dynamics of Aleppo pine in neighbouring continental areas
106 (Iberia).

107

108 **2. Archaeological and environmental setting**

109 Mallorca is the largest island of the Balearic archipelago, with a total surface of 3.620 Km². The
110 geology of the island is almost exclusively calcareous, with only some non-calcareous substratum
111 (i.e., Palaeozoic and Triassic) in the northern mountain range (Rosselló et al. 2003). There are no
112 permanent watercourses on the island; its hydrographic network is composed of streams with

113 intermittent water flows, mainly during spring and autumn, when the most significant precipitation
114 occurs. There exist a number of shallow brackish lagoons along the coastline of the island that
115 allow the development of particular types of vegetation in the wetlands.

116 The vegetation of the island is typically termo- and meso-Mediterranean, characterised by an
117 important development of macchia and scrublands. Woodlands are characterised by two main
118 species: *Pinus halepensis* Miller and *Quercus ilex* L. (Llorens et al. 2007). The island is divided into
119 three hydrographic and biogeographical regions: the Tramuntana mountain range, the largest
120 mountains with some of the highest elevations of the archipelago (i.e., the maximum elevation at
121 Son Torrella is 1,445 m.a.s.l.), the Pla, the central plain, and the Llevant region along the
122 southeastern coast (Rosselló et al. 2003).

123

124 **2.1. Current distribution of *Pinus halepensis* Miller in Mallorca.**

125 Aleppo pine is a dominant species of Mallorcan tree-covered natural communities, except for oak
126 forests (*Quercus ilex* L.), riversides of freshwater streams, rocky areas, and cliffs of the highest
127 mountains. Currently, the island has 150,248.82 hectares of forested lands (IFN 2012), with Aleppo
128 pine present in more than 50% of them (Berbiela 2015). The abundance of this species is attributed
129 to its high ecological plasticity, as well as its rapid and robust regeneration in burned and unburned
130 environments, partially due to the serotinous character of its cones (Goubitz et al. 2003). Moreover,
131 human modifications of the landscape over the centuries have also been considered a key factor in
132 the current distribution of Aleppo pine woodlands in Mallorca (Bolòs 1993, Gil et al. 2003).

133 Aleppo pine occupies most of the areas suitable for the development of sclerophyllous vegetal
134 formations, where it would probably be scarce or rare, assuming that human action has favoured its
135 spread. This is why all phytosociological researchers agree on considering Aleppo pine merely an
136 accompanying species for sclerophyllous and pioneering formations. A characteristic
137 phytoecological role is only conferred to Aleppo pine in some permanent littoral habitats, where it
138 broadly develops due to its high tolerance to salinity and strong coastal winds (Bolòs 1996; Rivas-
139 Martínez et al. 1992; Llorens et al. 2007).

140 The formation and overall abundance of long-resting extensive masses of secondary pine forests are
141 interpreted as a general characteristic of Mallorcan vegetation and a direct consequence of anthropic
142 disturbance and fire regimes (Llorens et al. 2007). Aleppo pine woodlands on marginal and non-
143 cultivated areas of the island have been subject to secular exploitation. Moreover, extensive pine
144 plantations were established in different areas of Spain after the Civil War (1936-1939) and planted
145 in Mallorca primarily on sclerophyllous macchia (Gil et al. 2003). Land-use changes since the
146 second half of the 20th century, characterised by a progressive abandonment of cultivated lands due

147 to the redirection of the Balearic economy towards mass tourism and abandonment of the primary
148 sector, has resulted in a notable increase in Aleppo pine forests, which have colonised abandoned
149 cultivated lands to the point that they represent more than half of the current forested area of the
150 island (Berbiela 2015).

151

152 **2.2. Holocene vegetation dynamics in the Balearic archipelago**

153 Several paleoenvironmental studies involving radiocarbon dating have been conducted on the
154 Balearic Islands since the 1990s (e.g., Burjachs et al. 1994; Yll et al. 1997, 1999; Pérez-Obiol et al.
155 2000; Servera-Vives et al. 2018; Kaniewski et al., 2020). This research was performed on
156 sedimentary records of littoral sequences focused on the Holocene, mainly from Menorca, while
157 paleoenvironmental studies on Mallorca and Pitüses remain scarce. At this time, there are only two
158 published palynological studies conducted on Mallorca with reliable chronological and analytical
159 resolution; both in the same wetland, s'Albufera d'Alcúdia (Burjachs et al. 1994, 1997, 2017).

160 KF14, a hemipelagic marine core, has revealed the vegetation dynamics from the upper Pleistocene
161 to the Holocene (Yll et al. 1999; Roure et al. 1995; Pérez-Obiol et al. 2000). Pollen analysis of
162 marine records allows researchers to trace regional climate and vegetation trends over time, while
163 terrestrial records are more prone to recording micro-regional variability related to human-climate-
164 environmental interactions (Mercuri et al. 2012). In this sense, the KF14 sequence has revealed pre-
165 Holocene high values of *Pinus* and steppe taxa, such as *Artemisia*, along the sequence. This
166 vegetation configuration characteristic of cold periods decreased during the
167 interglacials/interstadials, where some temperate taxa, such as *Corylus*, *Betula* and deciduous
168 *Quercus*, spread.

169 The Early Holocene implies a retreat of pine formations and the expansion of littoral communities
170 of *Juniperus* and *Ephedra* and some mesic taxa, such as *Buxus*, *Corylus* and deciduous *Quercus*
171 (Yll et al. 1997; Burjachs et al. 1994, 2017; Pérez-Obiol et al. 2000, 2001). This kind of vegetation
172 takes advantage of wetter-than-today climate conditions and the absence of reported human
173 activities until approximately the 5th-millennium cal BP. Both Mallorca and Menorca, known as the
174 Gymnesic islands, show similar trends in vegetation history. From the 6th- to 4th-millennium cal BP,
175 a deep vegetation shift occurred, implying a transition from the aforementioned mesic and littoral
176 communities to Mediterranean macchia and garrigues dominated by *Olea*, *Pistacia* and *Erica*.
177 These were prevalent plant communities during the Late Holocene, alternated with scattered open
178 areas created for agropastoral activities. Such a deep landscape transformation has been related to
179 the increasingly dry conditions in the Western Mediterranean and the possibility of agropastoral
180 practices the archaeologically-documented definitive human occupation (Burjachs et al. 2017; Yll et

181 al. 1999; Servera-Vives et al. 2018). Even though archaeological evidences before 2500-2800 cal
182 BCE remain still controversial, pollen analysis carried out in Mallorca and Menorca evidence the
183 increase of anthropogenic pollen indicators (including nitrophilous and ruderal taxa and crops),
184 suggesting the possibility of agropastoral activities in the Balearic Islands prior to the Chalcolithic
185 period (Carrión et al. 2010; Servera-Vives et al., 2018)

186

187 Despite the well-known high pollen productivity and overrepresentation of pine pollen grains in
188 fossil and modern pollen analogue studies (Heim 1970; Ejarque et al. 2011; Miras 2009), Holocene
189 paleoenvironmental littoral sequences from Mallorca and Menorca show low to moderate *Pinus*
190 values, generally under 40%. This fact has been interpreted as the scarce importance of pine
191 formations on the Gymnesic islands during the Holocene, compared to Ibiza and other eastern
192 Iberian Peninsula sequences. Despite the overall moderate pine representation in the Balearic
193 Holocene sequences, it is worth noting an increase in *Pinus* values (from ca. 15% to 40%) reported
194 in s'Albufera d'Alcúdia at ca. 3000-2000 cal BCE (Burjachs et al. 1994, 2017; Kaniewski et al.,
195 2020), suggesting a change in the spread of littoral pine formations in the area. Other palynological
196 studies from Holocene sequences in western Mallorca also show noticeable increases of *Pinus*
197 values, such as in Santa Ponça (Parra 1994) and Palma Nova cores (Menéndez-Amor and
198 Florschütz 1961), but no reliable chronological data are available.

199

200 **2.3. Mallorca during prehistory and protohistory**

201 The process of human occupation of the Balearic Islands occurred in a relatively late chronology in
202 comparison with other insular territories of the Mediterranean basin. Archaeological evidence for
203 the first human occupation of the archipelago remains slippery and under debate, but there is a
204 consensus in situating the definitive settlement of human populations at around the first half of the
205 3rd-millennium cal. BCE (between 2900–2500 cal. BCE [Guerrero et al. 2007; Guerrero and Calvo
206 2008] and 2350–2150 cal. BCE [Alcover 2008; Lull et al. 2004; Sintés 2015]). The Chalcolithic
207 occupation of Mallorca developed between c. 2500 and 1700 cal. BCE, representing stable human
208 occupation of the island (Calvo and Guerrero 2002; Calvo et al. 2002). Although the
209 bioarchaeological information is scarce, it seems clear that from this period onwards, well-
210 established agriculture and husbandry developed in the archipelago (Pérez-Jordà et al. 2018; Ramis
211 2018).

212 During the Bronze Age, the permanent occupation of all the biotopes of the island is well-
213 evidenced, including the development of monumental vernacular architecture with cyclopean
214 techniques. The so-called Naviform culture developed during the Bronze Age in 1700/1600–

215 1100/1000-850 cal. BCE (Lull et al. 1999; Micó 2006; Guerrero et al. 2007; Calvo et al. 2011;
216 Salvà 2013). During this period, settlements consisting of groups of navetiforms, monumental boat-
217 shaped houses built using the cyclopean technique, expanded across the island of Mallorca and
218 elsewhere in the archipelago.

219 After a period of transition and transformations in the Naviform culture, the Talaiotic culture (Early
220 Iron Age [EIA], c.850–550 cal. BCE) emerged in Mallorca and Menorca. This culture is
221 characterised by a redefinition of monumental architecture focused on public tower-shaped
222 buildings (i.e., so-called 'talaiots' and other types of turriforms; Calvo 2009; Gelabert-Oliver et al.
223 2018). A new period of transformations occurred around c.550 cal. BCE, when the Postalaitotic or
224 Balearic culture (Late Iron Age [LIA]) developed. The Postalaitotic or Balearic culture extended
225 until the Roman conquest of the island in 123 cal. BCE.

226 227 **3. Materials and methods: archaeobotanical records of *Pinus halepensis* Miller**

228 Tracing the history of Aleppo pine woodlands on the island of Mallorca during the Late Holocene,
229 including its anthropogenic use and potential influence on its distribution requires different kinds of
230 archaeobotanical materials. Accordingly, this research is based on the compilation and analysis of
231 published and unpublished charcoal and wooden fragments and pollen analysis of prehistoric and
232 protohistoric archaeological sites on the island of Mallorca (Figure 1) to gather information on both
233 the landscape dynamics in the surroundings of the studied sites and on the management of
234 woodlands by human communities. To summarise all the available datasets, we standardised and
235 treated all the available data. The chronology of the available samples corresponds to the prehistory
236 and protohistory of the island of Mallorca (c. 2300 cal. BCE–1st-century ADE). Samples from
237 previous and later phases were scarce or did not meet the requirements for the data treatment
238 proposed in this study (see below).

239
240 *Figure 1: Map of Mallorca island showing the location of the archaeological sites where charcoal*
241 *and pollen assemblages were studied and of the off-site paleoenvironmental sequence of s'Albufera*
242 *d'Alcúdia (drawn by Alejandra Galmés, Universitat de les Illes Balears).*

243 244 **3.1. Archaeological wood and charcoal remains**

245 Different wood and charcoal materials were considered in this study. Regarding charcoal
246 assemblages, 37 samples of dispersed charcoal fragments from archaeological contexts with proper
247 stratigraphic control and dating were analysed and considered (Table 1). As selection criteria for the
248 samples to be analysed, we discarded those with less than 90/100 charcoal fragments. All the
249 selected samples had been previously evaluated in terms of statistical representativeness (see

250 references in Table 1), and we took into consideration whether the samples came from demolished
251 buildings after fire episodes.

252
253 *Table 1: Description of the anthracological assemblages considered in this study.*

254
255 To standardise the taxonomical identifications of all the samples by ecological types, different
256 categories were established: xeric and sub-xeric trees, xeric and sub-xeric shrubs, and mesic taxa.
257 *Pinus* values were individualised in a separated category, and a sum of tree values was included.
258 The taxonomical identifications included in each of these categories are shown in Table 2. With the
259 37 samples, anthracological diagrams were created for the three main biogeographical regions of
260 the island: the Tramuntana mountain range in the north, the Pla (central plain), and the Llevant
261 coast. A separate diagram was created for the site of Na Galera, located in a small islet on the
262 western shores of Mallorca (Figure 1).

263
264 *Table 2: Taxa grouping according to phytosociological formations and climatic conditions in the*
265 *Balearic Islands (according to Bolós 1993; Gil et al. 2003; Llorens et al. 2007).*

266
267 Dendro-anthracological information regarding some of the *Pinus halepensis* fragments, which is
268 also available (Picornell et al. 2020), was also considered. The objective of developing dendro-
269 anthracological analysis of Aleppo pine charcoal fragments is to better define the pinewood
270 exploitation practices developed by prehistoric communities in Mallorca by differentiating branches
271 and/or trunk exploitation. The results of the dendro-anthracological analysis (charcoal-pith distance
272 combined with ring width) are organised according to anthraco-typological principles (Dufraisse et
273 al. 2018; Coubrai and Dufraisse 2019). A dendrochronological referential study of *Pinus halepensis*
274 Miller on Mallorca facilitated the establishment of four different anthraco-groups to differentiate
275 different pinewood exploitation practices (Picornell et al. 2020):

- 276 • Anthraco-group 1: A small diameter (<7cm) and slow growth (RW <1.5 mm), represent
277 branches;
- 278 • Anthraco-group 2: A small diameter (<7cm) and fast growth (RW >1.5 mm) represent the
279 internal part of mature woods from trunks;
- 280 • Anthraco-group 3: A large diameter (>7cm) and slow growth (RW <1.5 mm) represent
281 external parts of major trunks characterised by slow growth;
- 282 • Anthraco-group 4: A large diameter (>7cm) and fast growth (RW >1.5 mm) represent
283 external parts of major trunks characterised by fast growth.

284 Dendro-anthracological analysis was performed on five of the available samples from three
285 archaeological sites (Table 3). The results of the anthraco-typological analysis are represented in bar
286 diagrams representing the percentage of fragments for each category in a given charcoal
287 assemblage.

288

289 *Table 3: Description of anthracological assemblages on which dendro-anthracological and*
290 *anthraco-typological analyses were performed (Picornell et al. 2020).*

291

292 The study of archaeological objects or large fragments of wood identifiable as constructive
293 elements also included *Pinus halepensis* macro-remains. The use of this wood to manufacture
294 identifiable objects by prehistoric people has been documented in different funerary sites on the
295 island, where the use of pinewood to make coffins to bury individuals has been documented
296 (Picornell-Gelabert 2012; Calvo et al. 2020). Moreover, the use of pinewood to make different
297 architectural elements has also been documented in prehistoric and protohistoric sites on the island.
298 Both direct (i.e., burned wooden beams, posts and crosspieces) and indirect (i.e., diameter
299 estimation of *Pinus halepensis* fragments in after-fire collapsed contexts where timber was burned
300 and fragmented) evidence of timber use has been analysed in previous studies (Allué et al. 2013;
301 Picornell-Gelabert 2012; Picornell-Gelabert and Servera-Vives 2017; Piqué and Noguera 2003; Ros
302 1984; summarised in Picornell-Gelabert and Dufraisse 2018).

303

304 **3.2. Archaeopalynological materials and methods**

305 In this research, we gathered information from several archaeopalynological studies conducted on
306 Mallorca. Forty-nine archaeopalynological samples from Mallorcan archaeological sites were
307 selected for this study, ranging from the Llevant to the Tramuntana area (Table 4). To facilitate the
308 comparison of archaeopalynological and anthracological results, identifications were grouped
309 following ecological Balearic categories, while *Pinus* pollen values were assigned to a separate
310 category (Table 2). Samples were treated following different chemical procedures, including
311 standard treatments (Faegri et al. 1989) and heavy liquid separation (see Table 4). For heavy liquid
312 separation, two different methods were used in the palynological studies: (1) samples of about 2 gr.
313 of dry sediment were treated for pollen extraction according to standard procedures using tetra-Na-
314 pyrophosphate, HCl 10%, acetolysis, heavy liquid separation with sodium metatungstate hydrate,
315 HF 48% and ethanol (Florenzano et al. 2012; van der Kaars et al. 2001), and (2) samples of about
316 15 gr. of dry sediment were treated using the standard procedures described by Girard and Renault
317 Miskovsky (1969) and Goeury and de Beaulieu (1979), modified by Burjachs et al. (2003),
318 including HCl, KOH, HF and heavy liquid ZnCl₂. In all cases, final residues were mounted on

319 slides in glycerol jelly for pollen grains identification. Samples of a mean of 225 pollen grains
320 counted per slide were considered. Pollen relative values were calculated as percentages of the total
321 land pollen sum, which includes pollen from vascular plants. Pollen grains were identified and
322 counted using biological microscopes at magnifications typically ranging from 400 to 630. Pollen
323 identification was carried out using atlases and morphological keys (e.g., Punt et al. 1976-2009;
324 Moore et al. 1991; Reille, 1992, 1995; Beug, 2004). Diagrams were plotted using C2 software
325 (Juggins 2007) and refined in Illustrator.

326

327 *Table 4: Description of the archaeopalynological assemblages considered in this study.*

328

329

330

331 **4. Results.**

332 **4.1. Archaeological wood and charcoal analysis**

333 Thirty-seven assemblages of dispersed charcoal fragments were considered in this study (Table 1):
334 25 from the Llevant coast, 10 from the central plain, 1 from the Tramuntana mountain range and 1
335 from the islet of Na Galera (Figure 2).

336

337 *Figure 2: Percentage diagrams of anthracological data for the different regions of Mallorca:*
338 *eastern coast (Llevant), central plain (Pla), Tramuntana mountain range (Tramuntana) and Na*
339 *Galera islet. The results are plotted following their chronology. Horizontal lines indicate chrono-*
340 *cultural phases: BA (Bronze Age); EIA (Early Iron Age); LIA (Late Iron Age); RT (Roman Times)*

341

342 The Llevant region has the best chronological coverage, with samples from the Early Bronze Age to
343 the 1st century ACE originating from five different archaeological sites. The different taxonomical
344 categories change over time, and the values of *Pinus* are variable, ranging from 0% to 40%. In the
345 central plain, 10 samples from 4 different sites were analysed, all of which correspond to the EIA
346 and LIA. The values are homogenous during the first part of the diagram, but changes are detected
347 in the last part of the sequence, when *Pinus* values increase significantly.

348 The only assemblage available in the Tramuntana mountain range corresponds to the LIA use of the
349 Son Ferrer hypogeum as a collective burial place. In this assemblage, *Pinus* presents significant
350 values, but the most represented taxonomical category corresponds to xeric and sub-xeric shrubs.
351 Finally, in Na Galera islet, an assemblage of charcoal fragments deposited in a dump pith over a

352 relatively long period of time during the 1st century ACE was studied. In this case, *Pinus* is the most
353 recurrent taxon identified.

354 The results of the dendro-anthracological analysis of *Pinus halepensis* charcoal fragments
355 (Picornell-Gelabert et al. 2020) allowed us to organise the results obtained (Table 5) according to
356 anthraco-typological principles, represented in Figure 3, which shows the percentage of analysed
357 fragments for each of the four anthraco-groups. The two Late Bronze Age levels analysed at
358 Building 51 of Ses Païsses showed predominance of anthraco-group 1 (representing branches),
359 especially in the habitat layer. In contrast, the LIA assemblages from Building 25 at Ses Païsses and
360 Talaiot 3 at Son Fornés were characterised by the clear predominance of anthraco-group 2 and the
361 highest values for anthraco-group 4 detected among the five assemblages. These results indicate
362 that the *Pinus* fragments originated from both trunks and branches. Finally, the assemblage from Na
363 Galera also showed a predominance of anthraco-group 1, followed by anthraco-group 2. Some of
364 these results invite reconsideration of the nature and origin of the dispersed charcoal fragments and
365 reevaluation of the context, as timber remains may have also been present (Picornell-Gelabert et al.
366 2020).

367
368 *Table 5: Results of anthraco-typological analysis (Picornell-Gelabert et al. 2020).*

369
370 *Figure 3: Bar charts showing the percentage of fragments for the four different anthraco-groups in*
371 *each assemblage.*

372
373 Regarding direct evidences of timber wood, a total of 133 architectural wooden elements were
374 identified in Bronze and Iron Age sites on Mallorca (Table 6). In all cases, the timber elements were
375 preserved after a fire event that caused the collapse of a building. The only direct evidence of timber
376 in Bronze Age sites corresponds to two *Olea* beam fragments from a Navetiform at the Hospitalet
377 Vell site. In Iron Age sites, a larger amount of architectural timber remains is present at the sites of
378 Cas Canar, Son Ferragut and Son Fornés. Most of the timber elements correspond to *Olea*
379 *europaea*, but a significant amount of *Pinus halepensis* elements were also found at all of the sites,
380 especially at Cas Canar.

381
382 *Table 6: Summary of direct evidence of timber remains identified in prehistoric and protohistoric*
383 *sites on Mallorca (after Picornell and Dufraisse 2018).*

384

385 Finally, *Pinus* wood was also used as a raw material to manufacture objects (Table 7). In all cases,
386 *Pinus* wooden objects were found in LIA funerary sites and are related to the wooden coffins
387 (Picornell-Gelabert 2012; Calvo et al. 2020).

388

389 *Table 7: Summary of Pinus halepensis wooden objects identified in prehistoric sites of Mallorca*
390 *(after Picornell-Gelabert 2012).*

391

392 **4.2. Archaeopalynology**

393 Forty-nine samples were considered in this study: 35 in Llevant, 3 in Pla, and 11 in Tramuntana
394 regions (Figure 4). Overall, the studied archaeopalynological samples showed relatively low values
395 of *Pinus* pollen (i.e., under 22%). This is consistent with the general moderate-to-low AP values
396 (generally under 40%). The chronology of the samples differed from one region to another. The
397 Llevant region presented samples from four sites with a wide time span, from the Bronze Age to
398 Roman times. These samples contained the highest values of *Pinus* pollen of all the samples
399 presented in this study, with maximal values of ca. 22%. During the Bronze Age, samples from
400 S'Hospitalet Vell and Sa Ferradura recorded the highest values of pine pollen. Later, during the
401 First Iron Age, moderate values (ca. 10-20%) of xeric and sub-xeric trees are recorded, and very
402 low values of messic (e.g., *Buxus*, *Corylus* and *Alnus*). During LIA and Roman times, an overall
403 trend toward lower *Pinus* values is highlighted in the diagram, coinciding with a noticeable increase
404 in herbaceous taxa.

405 The three archaeopalynological samples from the Pla region show almost no pine pollen, with
406 maximal values of about 1%, while AP values were always below 6%. Samples from Son Serra-
407 Muro were quite similar, even if they corresponded to different chronologies, while Cas Canar
408 samples showed relatively higher values of arboreal and shrubby taxa. Regarding the Tramuntana
409 region, the highest values of *Pinus* pollen were recorded at the site of Turó de Ses Beies (ca. 13%).
410 Additionally, during the LIA, most samples showed higher values of xeric and sub-xeric trees,
411 messic taxa, and AP but lower values of xeric and sub-xeric shrubs. TSF-56, from Tumul de Son
412 Ferrer, was the only sample with Roman chronology in the Tramuntana region and showed a
413 predominance of herbaceous taxa.

414

415 *Figure 4: Percentage diagram of archaeopalynological data for the different regions of Mallorca:*
416 *eastern coast (Llevant), central plain (Pla) and Tramuntana mountain range (Tramuntana). The*
417 *results are plotted following their chronology. Horizontal lines indicate chrono-cultural phases: BA*
418 *(Bronze Age); EIA (Early Iron Age); LIA (Late Iron Age); RT (Roman Times).*

419

420

421 **5. Discussion**

422 ***5.1 Pinewood exploitation on Mallorca during prehistory and protohistory***

423 The use of pinewood by prehistoric groups on Mallorca is well attested from the end of the
424 Chalcolithic, when the first anthracological assemblages appear (CM1, Figure 2). The presence of
425 pine charcoal fragments is ubiquitous in all regions and phases, but the percentages change from
426 one period to the other. Regarding the archaeopalynological record, percentages of pine pollen
427 grains vary from region to region and period to period. However, high percentages of pine pollen
428 are not detected in any of the assemblages, with values always under 20%, and there are samples in
429 all regions that barely register this species (Figure 4), even if pines are great pollinators (Räsänen et
430 al. 2007; Fall, 2012; Heim, 1970). Although pollen is not readily preserved in archaeopalynological
431 samples, such studies have proven their value in reconstructing human activities and landscape
432 dynamics (Florenzano et al. 2013; Mercuri et al. 2019). Moreover, *Pinus* is considered a species
433 with high preservation ability (Cao et al. 2007).

434 The archaeopalynological analyses show a mainly open landscape in the surroundings of the studied
435 sites, ranging from open to semi-open environments, with an overall predominance of herbaceous
436 taxa in all regions and chronologies. Poaceae pollen is well-detected in all samples, reaching
437 important percentages in many cases and confirming the existence of open areas near the sites.
438 Accordingly, archaeopalynological results suggest that the landscape surrounding the prehistoric
439 settlements on Mallorca were open landscapes in which crop fields and pasturelands were farmed
440 since the settlement of the Naviform villages (Mercuri et al. 2019), as also attested by carpological
441 results (Pérez-Jordà et al. 2018). The territories adjacent to human settlements would then be
442 characterised by a mosaic landscape composed of a patchy distribution of crop fields, pasturelands
443 and woody vegetal formations characterised by macchia-like scrublands. This anthropogenic
444 landscape structure appears to have been maintained over the last four millennia, as it has also been
445 suggested in off-site pollen sequences from both Mallorca and Menorca (Burjachs et al. 2017;
446 Servera-Vives et al. 2018). Accordingly, heterogeneous distributions and densities of pine forests
447 could have occurred across the island, which could explain the differences observed in the charcoal
448 record. The use of very local resources could also have increased these differences (Figure 2).

449 The area of Llevant presents the most ancient assemblages of both charcoal and pollen, as well as
450 the longest sequence in time, from the end of the 3rd Millennium cal. BCE to the 1st century ACE
451 (Figure 2, Figure 4). There are moderate percentages of pine pollen in the oldest sample from a
452 navetiform domestic unit at Hospitalet Vell and in EIA samples, but they decrease significantly

453 during the LIA. Moderate pine pollen values were also recorded in LBA samples from the rocky
454 headland of Sa Ferradura. The use of pine wood shown in the anthracological record was variable
455 during Bronze Age in this region, as some assemblages do not contain pine fragments (e.g., sample
456 HV_N3_1) or contain minor percentages, and some have higher representations of pine. The
457 highest values were recorded at Building 51 of the Ses Païsses site. In this case, dendro-
458 anthracological research has shown that even if the building was abandoned after a fire episode
459 (Table 1), what could cause the burning and subsequent fragmentation of pine timber and/or
460 material culture, thus resulting in an overrepresentation of this taxon in the studied charcoal
461 assemblage, the assemblages are mainly composed of pine branches (Figure 3). This is especially
462 clear in the habitat layer (SP6), and only in the fallen roof layer (SP7) are a few fragments of trunks
463 detected. Accordingly, it has been suggested that like the rest of the Bronze Age assemblages of the
464 Llevant area, samples from Building 51 represent the use of pine branches as firewood, although a
465 possible use of some timber elements made out of pinewood cannot be discarded (Picornell-
466 Gelabert et al. 2020). Archaeopalynological samples from Building 51 of Ses Païsses show a
467 decrease in woodland formations from the preparation levels (20B, 21) to the occupation ones (25,
468 26, 27), while pine pollen value remain low and do not show significant variation suggesting that
469 pine formation or not well established in the area and/or that pine wood exploitation do not imply
470 significant decrease in their extension.

471 Later on, during the EIA and LIA, pine charcoal percentages increase significantly, reaching values
472 of >30%, in the two studied sites presenting assemblages from this periods, Ses Païsses and Mestre
473 Ramon (Figure 2). The increase is significantly relevant in LIA assemblages. In this sense, the
474 dendro-anthracological analysis shows that in Building 25 of Ses Païsses, pine branches and trunks
475 were both used as firewood during the LIA (Figure 3), meaning that firewood procurement involved
476 cutting down pine trees (Picornell-Gelabert et al. 2020). This is relevant considering that at Building
477 25, evidence of metallurgical activity was found (Aramburu 2009; Picornell-Gelabert and Carrión
478 2017), suggesting that increasing firewood demand may have resulted in cutting down pine trees to
479 meet the fuel requirements of metallurgical production. This fact, together with the significant
480 increase of pine values in the LIA anthracological assemblages in the Llevant, suggests that
481 pinewood was a more relevant energetic resource during this period than in previous BA contexts.
482 This is consistent with archaeopalynological data, which highlights the low representativity of pine
483 communities in the Llevant area during the LIA.

484 A similar trend is shown in the central plain, where EIA and LIA charcoal assemblages at four
485 different archaeological sites were analysed (Figure 2). During the EIA, the highest pine values
486 were detected at the Cas Canar site. In this case, the studied assemblage collected from the interior

487 of a square talaiot (i.e., a tower-shaped public monument) rather than from a domestic space (Table
488 1). This monumental building was abandoned after a fire event, after which 101 wooden beams
489 were preserved, 22 of them corresponding to pine (Table 6). In this sense, it has been argued that
490 pine would be overrepresented in the anthracological assemblage after the burning and
491 fragmentation of timber (Picornell-Gelabert 2012; Allué et al. 2013). In any case, the 22 pine beams
492 clearly show that in this region, pine trees were cut down during EIA and their trunks used as
493 timber. This is especially relevant considering the absence of pine pollen from the EIA sample from
494 this same site and the very minor values in the other sites of this region (Figure 4), suggesting that
495 pine would not have been a recurrent species in the surroundings. Accordingly, it can be suggested
496 that pines were especially targeted for use as timber, which would have required relatively long
497 trips to reach pine populations, cut their trunks and transport them to the site.

498 In the same region, pine timber was also identified during the LIA. Direct evidence is found at Son
499 Ferragut (two beams and one crosspiece) and Cas Canar (a wooden beam) (Table 6). Moreover, the
500 dendro-anthracological analysis at Talaiot 3 of Son Fornés also showed the exploitation of pine
501 trunks (Figure 3). Considering that the LIA charcoal assemblage from this tower-shaped monument
502 was formed after a fire event (Table 1), it has been suggested that the recurrence of fragments
503 originating from pine trunks would be the result of the burning and fragmentation of pine timber
504 elements, probably beams from the roof of the talaiot (Picornell-Gelabert 2020). However, most of
505 the wooden constructive elements found in these sites are made of *Olea* trunks (Table 6). This can
506 also be explained by the fact that as archaeopalynological records indicate, pine would not be a
507 recurrent species in the area. However, during the LIA, there was a relevant increase in the use of
508 pine firewood in domestic spaces of Son Fornés (Figure 2), suggesting that this species was
509 especially appreciated as firewood during the LIA, as already proposed for the Llevant region. This
510 increase in the use of pine firewood in the central plain during the LIA would also involve the
511 organisation of trips from the villages to pine woodlands which, according to the
512 archaeopalynological results, would be distant from the settlements.

513 The other two regions present a smaller number of studied assemblages. In the case of the Serra de
514 Tramuntana, only one charcoal assemblage was studied, corresponding to the LIA funerary use of
515 the hypogeum of the Son Ferrer staggered turriform (Figure 2, Table 1). In this case, high pine
516 percentages were recorded, corresponding to the use of firewood during successive inhumations in
517 the cave (Picornell-Gelabert et al. 2018). This suggests that pinewood was also appreciated as
518 firewood in ritual and funerary contexts during the LIA. Son Ferrer is located near the coast at the
519 western end of the Tramuntana mountain range, in the same regions of the three sites presenting
520 archaeopalynological analyses (Figure 1). In this area, pine pollen is better represented in the LBA

521 sample, while it is rare in EIA and Roman samples (Figure 4). Nevertheless, during the LIA, pine
522 higher pollen values were recorded in samples from the Turó de ses Beies, suggesting that pine
523 populations were better represented in the neighbouring area of the Santa Ponça coastal lagoon.

524 In the case of the islet of Na Galera, the charcoal assemblage from a cistern reused as a dump pit
525 during the 1st century ACE shows the highest pine percentages recorded among the studied samples.
526 This assemblage corresponds to the successive deposition of charcoal debris into the dump over a
527 relatively long period of time. The dendro-anthracological study of this assemblage (Figure 3)
528 shows that it was mainly composed of pine branches, which indicates that the assemblage
529 represents the deposition of firewood debris. However, some fragments corresponding to trunks are
530 detected, which could also represent firewood debris or the cleaning of pine timber elements from a
531 neighbouring building that burned down at the time (Picornell-Gelabert et al. 2020). Accordingly,
532 the assemblage suggests that pine provided most of the firewood used during the 1st century ACE.
533 Since it is a secondary deposition of firewood debris, it is difficult to assess the original use of fire.
534 In the small islet where the archaeological site is located, both ceremonial and metallurgical
535 activities were documented. Moreover, the small size and the lack of soils in the islet suggest that
536 firewood would have been transported from Mallorca, probably after the exploitation of coastal
537 vegetation. Hence, as it is documented at Son Ferrer and other LIA sites from the other regions,
538 pine branches appear to be a relevant fuel resource.

539

540 Altogether, the charcoal and pollen results both show that Aleppo pine had been present in the
541 vegetal landscape of Mallorca island since the beginning of the permanent occupation of all the
542 biotopes by sedentary human groups practising long-lasting agricultural and pastoral activities.
543 Pinewood was exploited in all regions and periods to fulfil different social demands, such as
544 firewood and timber. However, both the distribution of pine woodlands and their exploitation
545 appear to have changed over time. During the Bronze Age, the exploitation of pinewood as fuel is
546 well attested in the Llevant region, but its use is irregular among the studied sites and, when present,
547 presents minor values. In any case, it is relevant the presence of domestic contexts with no charcoal
548 fragments from this species. Moreover, the use of pinewood as timber is not well documented, as
549 only a few charcoal fragments resulting from trunks (anthraco-group 4) were included in the
550 dendro-anthracological analysis of the fallen roof layer of Building 51 at Ses Païsses.

551 This situation changes during later phases. During the EIA, pine percentages increase in the
552 anthracological record in the two regions where assemblages were studied, the Llevant and the
553 central plain. At this time, clear exploitation of pine trunks as constructive timber is well-
554 documented at the Cas Canar site. Subsequently, pine percentages increase significantly in LIA

555 anthracological assemblages in all the studied regions, showing a clear preference for using this
556 species as firewood in both domestic and ritual contexts. In Building 25 of Ses Païsses, this clear
557 increase in the use of pine firewood is also related to the cutting down of pine trees to fulfil the
558 energetic demand of metallurgical activities, a case that is also possible at the Na Galera site.
559 Moreover, the use of pine trunks as constructive timber is also well-documented with both direct
560 (burnt beams) and indirect (dendro-anthracological analyses in burnt contexts) evidence (Picornell-
561 Gelabert and Durfaisse 2018; Picornell-Gelabert 2020). In this same period, the use of pinewood as
562 raw material is documented for wooden object manufacturing (Table 7). Pinewood was frequently
563 used to manufacture different elements of wooden coffins, including the coffin itself, as well as
564 covers and mortise-and-tenon joinery elements (Picornell-Gelabert 2012). The size of these
565 elements, especially coffins and covers, shows that only trunks would be large enough to create the
566 cavities that hosted the body of the deceased. Hence, again, the cutting of pines to use their trunks is
567 also attested in these LIA contexts.

568 When comparing anthracological and archaeopalynological results, it seems clear that it was during
569 the LIA when human groups targeted the exploitation of pines. This is especially relevant in the
570 case of the central plain, where a clear increase in the use of pine firewood and pine trunks as
571 constructive timber occurs in a region where pine pollen percentages are significantly low (or even
572 absent), suggesting a cultural choice that involved transportation of pine wood from distant areas to
573 the sites. Aleppo pine trees produce a relevant amount of deadwood, representing >70% of the
574 deadwood in current Balearic forests (IFN 2012). Even if Aleppo pine is not a self-pruning tree
575 (Ne'eman et al. 2004), the production of deadwood in the lower parts of the trunk would have
576 created a reservoir of easily reachable dry wood to be used as firewood. As it has been pointed out,
577 this fuel resource was exploited during all the studied periods, but it is particularly appreciated
578 during LIA in domestic, metallurgical and ritual contexts. In this period, the practise of cutting
579 down pine trees for use as fuel for metallurgical activities, timber procurement and objects
580 manufacturing is well documented.

581

582 ***5.2. Late Holocene Aleppo pine woodlands in Mallorca***

583 Aleppo pine has been considered by many authors to be a species linked to the stages of early
584 succession and degradation of other forest formations, such as *Quercus* and other broadleaved trees
585 (Bellot 1978; Peinado and Rivas-Martínez 1987). In many palaeobotanical sequences, an expansion
586 of this species is documented from the introduction of farming, without ruling out that it was also
587 favoured by its adaptability to temperature and aridity increase (Martínez del Castillo et al. 2018).
588 The ecological role of Mediterranean pines has been largely discussed, including whether its

589 expansion is a consequence of major human landscape disturbances or it is driven by its particular
590 adaptation to certain climatic and edaphic tough conditions (e.g., Barbero et al. 1998; Quézel and
591 Barbero 1992; Ne'eman and Trabaud 2000). Serotony and early flowering of Aleppo pine are
592 considered favourable traits to survive crown fires (Tapias et al. 2004; Daskalakou and Thanos
593 1996; Thanos and Daskalakou 2000; Ne'eman et al. 2004; Ne'eman and Izhaki 2006; Pausas et al.
594 2004). Accordingly, it is considered to be a pioneer and an invasive tree in Mediterranean
595 environments (Pausas et al. 2002). However, even if the adaptive and reproductive strategies of this
596 tree have generally been explained after its adaptation to post-fire regeneration and colonisation,
597 recent research agrees in highlighting other relevant constraints to which pines are especially
598 adapted, such as drought and unstable edaphic conditions, which would also explain its regeneration
599 and expansion (Ne'eman et al. 2004).

600 Archaeobotanical and paleoenvironmental literature on the Western Mediterranean has often
601 discussed this subject. In Mediterranean Iberia, Aleppo pine is one of the most extended trees in
602 thermo- and meso-Mediterranean formations (Rivas-Martínez 1987). As in the Balearics,
603 phytosociology has discussed the 'naturalness' of Aleppo pine populations in Iberia and their current
604 distribution, which remains a matter of debate (Aranbarri et al. 2020). The adaptation of this tree to
605 especially unstable edaphic conditions, as well as its post-fire regenerative capacity and subsequent
606 pioneering role, have been considered the explanation for the development of Aleppo pine
607 woodlands after human disturbances (Costa 1987; Braun-Blanquet and Bolós 1987; Quézel and
608 Barbero 1990). However, paleoenvironmental research has often found this specific explanation,
609 based on current vegetation observations, to be problematic in explaining the trends and dynamics
610 of Holocene vegetation (Carrión et al. 2010; Carrión and Fernández 2009).

611 The Holocene dynamics of Aleppo pine woodlands in the Ebro basin were recently reviewed by
612 Aranbarri et al. (2020), who concluded that the current distribution of this species is explained by
613 anthropogenic environmental degradation and as a consequence of other factors, such as long-term
614 responses to climate changes and edaphic conditions. The expansion of Aleppo pine woodlands
615 appears to have been well-documented since the Mesolithic period (Aranbarri et al. 2020; Badal
616 2013). Accordingly, its distribution before the onset of human landscape transformations during the
617 Neolithic period is considered the result of natural vegetation dynamics and the adaptation of this
618 species to the climatic and edaphic conditions of the region. In fact, they consider that Neolithic
619 Aleppo pine's decreased presence in anthracological and palynological records is the result of the
620 development of more mesic environmental conditions. They also refer to climatic instability

621 detected during the Bronze and Iron Ages, which favoured the spread of macchia and pine
622 formations at the expense of broadleaved forests (Aranbarri et al. 2020).

623 In northeastern Iberia, the Holocene development of Aleppo pine woodlands is well-documented
624 along the coast, especially south of the Llobregat river and has been attributed to a north-south
625 gradient of increasing aridity and seasonality (Allué et al. 2017; Burjachs et al. 2000; Carrión 2003;
626 Grau and Duque 2007). Such climatic trends would explain the spread of not only pine formations
627 but also macchia-like scrublands in the region during the Mid and Late Holocene periods.
628 Accordingly, these vegetation dynamics on the Mediterranean coast of Iberia have been interpreted
629 as a differentiated trend in relation to central European dynamics, according to which aridity and
630 seasonality rather than a human disturbance of broadleaved formations would explain the
631 prehistoric development of both pine woodlands and macchia (Allué et al. 2017; Carrión et al.
632 2010; Carrión et al. 2011). In the context of discussing the prehistoric anthropogenic impacts
633 causing vegetation changes in the northeastern Mediterranean region, the well-documented
634 prehistoric anthracological records of the Garraf area do not reflect a decrease in broadleaved
635 forests and a subsequent development of Aleppo pine woodlands after anthropogenic landscape
636 impacts. Neither Neolithic nor Bronze or Iron Age human activities in the landscape, which would
637 include bushfires and timber and firewood procurement, seem to have induced a significant
638 decrease in broadleaved forests (*Quercus*) and a parallel spread of pine species. The
639 increase/decrease of Aleppo pine in the anthracological record is parallel to the representation of
640 xeric and thermophilic shrubs. This is why its development is considered a climate-related dynamic,
641 due to aridity and seasonality increases, rather than human-induced processes after major landscape
642 degradation (Allué et al. 2017).

643 Further south, Aleppo pine is also a key element in the Holocene woodlands of eastern and
644 southeastern Iberia. Paleobotanical data have allowed documenting the presence of the Aleppo pine
645 during the Last Glacial Maximum and the Late Glacial period in some areas of southern and eastern
646 Iberia (Badal 1998; Aura et al. 2005). Radiocarbon dates on Aleppo pine macro-remains show the
647 presence of this species at the end of the 7th-millennium cal. BCE in Mesolithic contexts (García
648 Puchol and Aura Tortosa 2006; Badal 2013), although there is a lack of direct dating for previous
649 chronologies. In general, during the early Holocene, the remains of Aleppo pine are minor in
650 relation to broadleaved species, among which *Quercus* plays a key role.

651 In Neolithic sequences from this area, an important presence of xeric and thermophilic species,
652 among them Aleppo pine and the wild olive tree, is documented, especially at coastal sites, and has
653 a somewhat minor presence in inland and mountain areas. From the 5th to 4th-millennium cal.

654 BCE, *Quercus* forests seem to have reduced gradually as the formations of Aleppo pine, olive trees,
655 strawberry trees, and scrubs increased in different studied sites, as a result of the settlement of
656 Neolithic communities and the systematic use of fire (Badal and Roiron 1995; Badal 1990; Badal et
657 al. 1994; Vernet et al. 1987). These dynamics intensified from 3000 cal. BCE onwards, with the
658 expansion of pine forests, along with Fabaceae, *Erica*, *Rosmarinus officinalis* and *Cistus* understory
659 (Badal 1990; Carrión Marco 2003; Soler et al. 1999). In contrast, in some Neolithic II open air sites,
660 the persistence of *Quercus* forests, showing a dynamic similar to that proposed above for
661 northeastern Iberia, might be the result of a different exploitation of the land

662

663 Finally, the recurrent use of Aleppo pine in the construction of Bronze and Iron Age villages in
664 eastern Iberia shows the great availability and abundance of this species in the region (Mata and
665 Bonet 1983; Grau Almero 1990; Bonet and Mata 2002; Carrión Marco and Grau Almero 2015).
666 Hence, Aleppo pine must have survived in some enclaves during the Pleistocene and the early
667 Holocene in eastern and southeastern Iberia, as it happened in the Ebro basin, from where it would
668 have expanded afterwards. In coastal Neolithic sequences, its presence is observed earlier, while it
669 expands later in sites located in meso-Mediterranean areas, suggesting a better adaptation to
670 Mediterranean coastal environments. In this sense, against the general view of Aleppo pine as a
671 mere intrusive component of a successional community, the native character of this species is
672 claimed based on paleobotanical data for some southern or arid areas of Mediterranean Iberia
673 (Badal 1998).

674 Based on the anthracological and paleoenvironmental data from neighbouring Iberia, it seems clear
675 that Aleppo pine is a native tree and has been present in the regions since the Pleistocene.
676 Furthermore, it presented an important development during Mesolithic, prior to the occurrence of
677 potentially relevant anthropogenic landscape disturbances during the Neolithic, Bronze and Iron
678 Ages. The parallel trends of Aleppo pine and other xeric and thermophyllous shrubby taxa also
679 suggest that the spread of these species during prehistoric times would have been the result of
680 climatic instability and increasing aridity and seasonality, and, in some regions, no clear evidence of
681 broadleaved forest substitutions after anthropogenic disturbances has been found. However, in
682 others sites (those with long-term occupations) the use of fire and human activity seem to be
683 responsible for the rapid expansion of pine forests and the associated understory. These specific
684 trends in Mediterranean Iberia, therefore, appear to be differentiated dynamics in relation to other
685 continental regions in temperate Europe, where such kind of vegetation substitutions seem to be
686 documented in paleoenvironmental records (Carrión et al. 2010). Hence, the development of

687 Aleppo pine seems to be parallel to a process of the increasing shrubby character of the vegetation
688 during the Holocene, linked to a north-south gradient of increasing climate aridity and seasonality,
689 especially relevant in the coastal areas (Burjachs et al. 2000; Carrión et al. 2010).

690

691 In this context, the archaeobotanical and paleoenvironmental data from the island of Mallorca allow
692 for a discussion of the role of Aleppo pine in this insular ecosystem. The KF14 marine sequence
693 shows the continuous presence of pine pollen since the Upper Pleistocene and during all of the
694 Holocene (Yll et al. 1999; Roure et al. 1995; Pérez-Obiol et al. 2000). In the Holocene coastal
695 paleoenvironmental records in all the Balearic Islands, pine is also present throughout the sequence.
696 In Mallorca and Menorca, an Early Holocene decrease in pine is detected in favour of the
697 development of messic taxa (e.g., *Buxus*, *Corylus* and deciduous *Quercus*) and coastal formations of
698 *Juniperus* and *Ephedra* (Yll et al. 1997; Burjachs et al. 1994, 2017; Pérez-Obiol et al. 2000, 2001;
699 Servera-Vives et al. 2018). This has been interpreted as a result of wetter-than-today conditions in
700 a context where human action was absent or scarce until at least the 5th or 4th-millennium cal BP,
701 when major vegetation changes occurred. Macchia-like vegetation, such as *Olea*, *Pistacia* and
702 *Erica*, broadly developed in detriment to the messic taxa, forming the typical thermo- and meso-
703 Mediterranean vegetation that has characterised the insular vegetation since then (Burjachs et al.
704 2017; Yll et al. 1999; Servera-Vives et al. 2018). The establishment of this new vegetal landscape
705 across the archipelago has been interpreted as the result of the development of drier and more
706 seasonal climatic conditions and a resilient human-climate-environmental relationship during the
707 first centuries of prehistoric human occupation of the archipelago (Burjachs et al. 2017; Servera-
708 Vives et al. 2018).

709 Archaeopalynological data from Mallorca show how the territories surrounding Bronze and Iron
710 Age human settlements were characterised by an open landscape with a mosaic structure containing
711 macchia-like forests, crop fields, and pasturelands (Mercuri et al. 2019; Servera-Vives and
712 Picornell-Gelabert 2018). Significant values of pine are not detected in any case, and this tree is
713 even absent in some of the archaeological samples (Figure 4). Pine pollen values are low or
714 moderate (<40% in almost all cases) in coastal paleoenvironmental sequences in Mallorca and
715 Menorca, with an increase in pine communities between ca. 3000-2000 cal. BC, as reported in the
716 s'Albufera d'Alcúdia sequence (Burjachs et al. 2017, Kaniewski et al., 2020), also coinciding with
717 drier climate conditions. Therefore, considering the high pollen productivity of pines (e.g., Heim
718 1970), the relatively low values in many archaeological samples, and its low to moderate values in
719 littoral sequences, it can be suggested that the regional presence of pine is well attested by both
720 palynological and archaeopalynological data, although they not seem to be as extensive as they are

721 in the current landscape of the island. Otherwise, better development of pine woodlands seems to be
722 attested in the southern Pitiüses islands (Eivissa and Formentera) as it happened on the southeastern
723 coast of Iberia, proposing that such species would have increased development towards the southern
724 territories (Burjachs et al. 2017).

725 Pine pollen values present a moderate increase at c. 3000 cal BCE in s'Albufera d'Alcúdia, with
726 values between c.15% and 40% (Burjachs et al. 1994, 2017; Kaniewski et al., 2020), coinciding
727 with the Chalcolithic-Bronze Age transition. This slight increase in pine pollen is parallel to the
728 increase of other xeric and thermophilic trees, such as wild *Olea* and *Quercus*. This fact probably
729 reflects an increase in the tree cover on this part of the coast, related to a retreat of microregional
730 human activities, as attested by the decline of ruderal taxa. While pine pollen expansion probably
731 reflects the substitution of the former littoral juniper formations by pine communities, the evergreen
732 *Quercus*' expansion probably reflects the regional expansion of these taxa in the Serra de
733 Tramuntana mountains. It is around this time that the first archaeopalynological data are available
734 for the Bronze Age sites of the Llevant region (Figura 4). Pine pollen values are again significantly
735 minor in archaeological samples than in the coastal sequence of s'Albufera d'Alcúdia, and more
736 significant values are detected at sites closer to the coast (e.g., Mestre Ramon and Ferradura, Figure
737 1). In the central plain, pine pollen values are especially low during the Iron Age, with contexts
738 where pine pollen is absent (Cas Canar). Higher values are detected in the western coastal sites of
739 the Tramuntana region during this same period, thus reinforcing the idea that at the beginning of the
740 Late Holocene, pines were relevant only in coastal areas.

741 The increased archaeopalynological values of pine appear to be parallel to that of xeric and sub-
742 xeric shrubs. This is especially relevant in the Llevant and Tramuntana regions, where pine values
743 are more significant (Figure 4). Such xeric shrubs constitute the undergrowth of pine woodlands in
744 Mallorca (Llorens et al. 2007). Accordingly, the parallel trends of pine and xeric shrubs suggests
745 that their increase would represent an increase in forests around the sites, well adapted to both
746 human and climatic agents. This parallel development of pine and xeric shrubs is also visible in the
747 anthracological assemblages, especially in the Llevant and Tramuntana regions (Figure 2). In
748 neighbouring continental areas (Iberia), the development of pine and xeric shrub formations, to the
749 detriment of broadleaved forests, has also been detected at the beginning of the Late Holocene,
750 which, as commented before, has been attributed to an increase in climatic instability (i.e., aridity
751 and seasonality; Allué et al. 2017; Aranbarri et al. 2020; Carrión et al. 2010). Moreover, in the Ebro
752 basin and along the eastern and southeastern coast, it has also been highlighted that both timber and
753 firewood demands related not only domestic energy consumption but also pottery and metal
754 production would have represented an increase in wood exploitation during the Bronze and Iron

755 Ages. In this context, pine would have been an especially targeted wood resource, so human activity
756 is suggested to be more of a constraint than a promoter of pine tree development (Aranbarri et al.
757 2020).

758 In this line, pinewood exploitation has been proved to be irregular during prehistory in Mallorca. As
759 discussed previously, pine is not generally considered to have been a relevant firewood resource
760 during the BA. However, its use as firewood, timber and raw material increased significantly during
761 the IA, especially in the LIA. This is notably relevant in the central plain, where the important use
762 of pine firewood and timber is parallel to low, and even absent, pine pollen values, indicating that
763 this tree would be a resource located far from the sites. The cutting down of pine trees is also
764 documented in the central plain and in the Llevant. In this second region, it is relevant to detecting
765 the cutting of pine trees to provide firewood for metallurgical activities at Ses Païsses (Picornell-
766 Gelabert et al. 2020). Altogether, the anthracological and dendro-anthracological data suggest that
767 Aleppo pine became a resource targeted by IA settlers of Mallorca.

768 Accordingly, the available archaeobotanical and palaeoenvironmental records in Mallorca seem to
769 clearly reflect that Aleppo pine represents a local, natural species throughout the Holocene. The
770 development of pine woodlands does not appear to be relevant during the first two millennia of
771 permanent human occupation of the island according to Late Holocene palynological and
772 anthracological evidence. The development of pine woodlands seems to be rather limited, probably
773 only in coastal areas. This development of pine is parallel to the development of other xeric and
774 sub-xeric taxa, indicating that these taxa were better adapted to Late Holocene climatic conditions
775 of increasing instability, aridity and seasonality. In fact, the relevant shift on the vegetation
776 landscape of the archipelago appears to have occurred prior or parallel to the first human occupation
777 of the islands, when macchia formations broadly developed at the expense of an abrupt decrease in
778 mesic taxa (Burjachs et al. 2017; Servera-Vives et al. 2018).

779 Altogether, then, the development of pine woodlands between c.2300 cal. BCE and the 1st century
780 ACE does not appear to have been the result of the substitution of other vegetation formations after
781 anthropogenic landscape transformation. Aleppo pine is especially adapted to the main constraints
782 of Mediterranean environments, such as climatic instability and seasonality, drought, and
783 disadvantageous edaphic conditions. This seems to be the reason its development was especially
784 focused in coastal areas during this period. In this sense, anthracological studies have not shown an
785 over-exploitation of *Juniperus* and *Ephedra* coastal formations, reported to have been important in
786 previous, more humid climatic conditions according to paleoenvironmental records (Burjachs et al.

787 2017), resulting in the spread of pines in these areas. Hence, this substitution seems to be explained
788 by climatic and ecological agents rather than anthropogenic action.

789 Therefore, a relevant development of Aleppo pine woodlands on the island after human landscape
790 transformation during prehistory and protohistory does not seem to have been detected. Such
791 anthropogenic landscape transformation processes resulting in the spread of pine species would
792 develop in later periods, sometime after the Romanisation of the islands or during historical times.
793 However, the lack of archaeobotanical data for historical periods makes it impossible to further
794 define the nature and chronology of such processes, while it has been possible for neighbouring
795 regions (Aranbarri et al. 2020). The well-dated palynological sequence of s'Albufera des Grau
796 (Burjachs et al. 2017) records the expansion of pine formations after the Christian conquest of
797 Menorca in the 13th century. In the case of Mallorca, the sequence of Santa Ponça (Parra, 1994) also
798 shows the expansion of pinewoods in the upper part of the diagram, with no reliable chronology
799 ascribed. However, high-resolution paleoenvironmental and archaeobotanical studies are still
800 needed to precisely trace pine species in the Balearics over the past 2000 years.

801 As stated previously, pinewood formations in Mallorca increased dramatically during the latter half
802 of the previous century due to dramatic changes in land use. Indeed, according to the
803 phytosociological idea of unfixed floristics of pinewood communities in Mallorca, they occupy a
804 quite broad range of ecological conditions. The prospect of future increases in aridity and
805 seasonality due to climate change would be a limitation for most of the broadleaves species to
806 spread throughout the archipelago. Considering the broad versatility of *Pinus halepensis* to
807 phytoclimatic characteristics and edaphic conditions, increased aridity would severely affect this
808 species only in the extremes of its area of suitability (Camara 2001), but there are some indications
809 of severe impacts and decay due to heavy drought episodes (Esteve et al. 2007). In Balearic
810 vegetation, such climatic changes should favour the maintenance of paraclimatic communities, as
811 macchia or garrigues of xeric shrubs cover a broad area of the island, both coastal and inland, where
812 *Pinus halepensis* could play a dominant role.

813

814 **6. Conclusions**

815 Aleppo pine is a dominant species in all current tree-covered vegetation formations on the island of
816 Mallorca, with the only exception being oak forests (*Quercus ilex* L.) and riparian forests. Pine-
817 dominated woodlands represent the most widespread forest formations in the Balearic archipelago
818 (IFN 2012). Ecological and reproductive studies suggest that this is because of its ecological
819 plasticity and rapid post-fire regeneration due to serotony (Goubitz et al. 2003), a characteristic that
820 also improves its adaptation to climatic (especially drought) and edaphic constraints in

821 Mediterranean environments (Ne'eman et al. 2004). These traits could explain the pioneering role
822 and spread of Aleppo pine woodlands after major anthropogenic landscape transformations,
823 especially in areas suitable for the development of sclerophyllous vegetal formations in which it
824 would have been rare or scarce (Bolòs 1993; Gil et al. 2003). This Aleppo pine expansion has been
825 especially relevant since the mid-20th century, when the massive abandonment of former
826 agricultural and pastoral lands led to a crucial process of landscape transformation in the Balearics,
827 as well as in many other parts of the Mediterranean basin (Grove and Rackham 2003).

828 The study of the role of Aleppo pine woodlands at the beginning of the Late Holocene becomes a
829 relevant subject when evaluating the nature of the presence of this tree in the Balearics and the role
830 of human action regarding its distribution during the first two millennia of permanent human
831 occupation of the island. As in many Mediterranean environments, the use of archaeobotanical data
832 becomes a relevant proxy for paleobotanical studies, as inland lakes, peat bogs and other reliable
833 paleoenvironmental records are not available. In this sense, anthracological, dendro-anthracological
834 and archaeopalynological data from the Chalcolithic, Bronze and Iron Age, along with available
835 off-site paleoenvironmental sequences, allow us to evaluate the spread of Aleppo pine woodlands
836 on the island and the role of human action in relation to it.

837 It seems clear that Aleppo pine constitutes a natural species of the Holocene vegetation of Mallorca,
838 as is the case for other islands of the archipelago. However, according to the archaeobotanical data,
839 it seems clear that the spread of pine woodlands would be more constrained than it is today and
840 better developed in coastal areas. There is no evidence of the spread of pine-dominated woodlands
841 on Mallorca during prehistory and protohistory as a consequence of the substitution of other forest
842 formations due to human action. It should be taken into account that during these periods, there was
843 an increase or decrease in parallel with pine of other xeric, sclerophyllous and thermophilic taxa,
844 especially shrubs, which would be especially favoured by Late Holocene climatic conditions on the
845 island.

846 The use of pine as firewood and timber appears to have been minor during the Bronze Age.
847 However, its use increased during the IA, especially the LIA, when pines were especially targeted
848 to fuel domestic, ritual and metallurgical fires, as well as used as construction timber. In these last
849 moments of prehistory, the increasing exploitation of pines could be explained by the fact that in a
850 context of increasing fuel demands, this would be a common and available tree of a relevant height,
851 along with wild olive trees. Although pines are not self-pruning trees (Ne'eman et al. 2004), they
852 produce an important amount of deadwood (IFN 2012), which could also be related to its increasing
853 use as firewood. Moreover, wild olive is the most used tree for construction timber, followed by

854 pine (Picornell-Gelabert and Dufraisse 2018), thus indicating selective exploitation of the woody
855 vegetation according to specific demands. Hence, when timber and firewood demand increased
856 during the EIA and, especially during the LIA, cutting down pines by human groups occurred, as
857 shown by dendro-anthracological data. However, the archaeobotanical records do not suggest that
858 this increasing forest resource exploitation resulted in a human-induced spread of Aleppo pine on
859 the island. Such processes, which are well attested in the current vegetation landscape of Mallorca,
860 would have begun sometime after the Romanisation of the island.

861

862 **Acknowledgements**

863 This study was supported by the Spanish Ministry of Science, Innovation and Universities (the
864 work of LPG -IJCI-2015-24550- and GSV -IJCI-2016-30581- was founded by Juan de la Cierva-
865 Incorporación fellowships), the Spanish Ministry of Economy, Industry and Competitiveness
866 (projects HAR2015-67211-P, PID2019-108692GB-I00 and HAR2017-83656P), and by the
867 Direcció General de Innovació i Recerca of the Government of the Balearic Islands (project
868 PRD2018/19). Andrés Currás was funded by the Galician Innovation Agency (GAIN).

869 We are grateful to Alejandra Galmés (UIB) for drawing Figure 1 and to the archaeologists
870 responsible for excavating the studied sites and providing samples in support of archaeobotanical
871 research.

872

873

874 **References**

875

876 Alcover, J.A., 2008. The first Mallorcans: prehistoric colonization in the western Mediterranean. *J.*
877 *World Prehist.* 21, 19–84.

878

879 Allué, E., Euba, I., Picornell, Ll., Solé, A., 2013. Perspectivas teóricas y metodológicas en
880 antracología para el estudio de las relaciones entre las sociedades humanas y su entorno.
881 *Arkeogazte* 3, 27-49.

882

883 Allue, E., Picornell-Gelabert, Ll., Daura, J., Sanz, M., 2017. Reconstruction of the
884 palaeoenvironment and anthropogenic activity from the Upper Pleistocene/Holocene
885 anthracological records of the NE Iberian Peninsula (Barcelona, Spain). *Quaternary International*
886 457, 172-189.

887

888 Aranbarri, J., Alcolea, M., Badal, E., Vila, S., Allué, E., Iriarte-Chiapusso, M.J., Sebastián, M.,
889 Magri, D., González-Sampériz, P., 2020. Holocene history of Aleppo pine (*Pinus halepensis* Mill.)
890 woodlands in the Ebro Basin (NE Spain): Climate-biased or human-induced? Review of
891 *Palaeobotany and Palynology* 279, e104240.

892

- 893 Aramburu, J. 2009. Ses Païsses (Artà, Mallorca). Excavaciones en el Edificio 25 (“Climent
894 Garau”). Campañas 2004, 2005 y 2006 Author's edition, Palma.
895 https://www.academia.edu/20195097/Ses_Pa%C3%AFsses_Art%C3%A0_Mallorca_Excavaciones
896 en el edificio 25
897
- 898 Aura E., Carrión Y., Estrelles E., Pérez Jordà G. 2005. Plant economy of hunter-gatherer groups at
899 the end of the last Ice Age: plant macroremains from the cave of Santa Maira (Alacant, Spain) ca.
900 12000-9000 BP. *Vegetation History and Archaeobotany* 14 (4), 542-550.
901
- 902 Badal, E. 1990. Aportaciones de la antracología al estudio del paisaje vegetal y su evolución en el
903 Cuaternario reciente, en la costa mediterránea del País Valenciano y Andalucía (18.000-3.000 BP).
904 PhD thesis, Universitat de València.
905
- 906 Badal, E. 1998. El interés económico del pino piñonero para los habitantes de la Cueva de Nerja. In
907 Sanchidrián and Simón (eds.) *Las culturas del Pleistoceno superior en Anadalucía*. Patronato de la
908 cueva de Nerja, Sevilla, pp. 287-300.
909
- 910 Badal, E. 2013. Los usos de los vegetales leñosos en el Cabezo de la Cruz (La Muela, Zaragoza)
911 durante la ocupación mesolítica. In Rodanés Vicente, J.M^a., Picazo Millán, J.V. (Eds.). *El*
912 *campamento mesolítico del Cabezo de la Cruz La Muela*. Zaragoza. *Monografías Arqueológicas*.
913 *Prehistoria*, 45. Prensa de la Universidad de Zaragoza. Zaragoza, pp. 83-99.
914
- 915 Badal, E., Bernabeu, J., Vernet, J.L., 1994. Vegetation changes and human action from the
916 Neolithic to the Bronze Age (7000-4000 BP) in Alicante, Spain, based on charcoal analysis.
917 *Vegetation History and Archaeobotany* 3, 155-166.
918
- 919 Badal, E.; Roiron, P. 1995. La Prehistoria de la vegetación en la península Ibérica. *Saguntum* 28,
920 29-48.
921
- 922 Barbéro M., R. Loisel, P. Quézel, D.M. Richardson, F.Romane, 1998. Pines of the Mediterranean
923 basin. In D.M. Richardson (Ed.) *Ecology and biogeography of Pinus*. Cambridge University Press,
924 Cambridge, pp. 153-170.
925
- 926 Bellot, F. 1978. *El tapiz vegetal de la Península Ibérica*. H. Blume. Madrid.
927
- 928 Berbiela L. 2015. La puesta en valor de los pinos y los pinares de Mallorca: una necesidad
929 ambiental y un reto social. In J. Oliver, A, Alemany (Coord.). *El llibre verd de protecció d'espècies*
930 *a les Balears*. Monografies de la Societat d'Història Natural de les Balears, 20. Palma de Mallorca.
931
- 932 Beug, H.-J., 2004. *Leitfaden der Pollenbestimmung für Mitteleuropa und angrenzende Gebiet*. Pfeil,
933 München.
934
- 935 Bolòs, Oriol de. 1993. La funció dels pins en el paisatge dels Països Catalans. *Treballs de la*
936 *Societat Catalana de Geografia* 35, 17-23.
937
- 938 Bonet, H., Mata, C. 2002. *El Puntal dels Llops: un fortín edetano*. Serie de Trabajos Varios 99.
939 Diputación de Valencia. Valencia.
940
- 941 Braun-Blanquet, J., Bolós, O., 1987. *Las Comunidades Vegetales de la Depresión del Ebro y su*
942 *Dinamismo*. Zaragoza, Ayuntamiento de Zaragoza.
943

- 944 Burjachs, F., 2005. Informe de l'anàlisi palinològica del jaciment arqueològic de Ses Païsses (Artà
945 Mallorca, Illes Balears). In Aramburu, J. and Hernández, J (Eds.) Memoria de las excavaciones
946 arqueológicas en el poblado talayótico de Ses Païsses (Artà, Mallorca). Campañas 1999-2000.
947 Arqueobaleares, Palma de Mallorca.
948
- 949 Burjachs, F., Pérez-Obiol, R., Roure, J. M. y Julià, R., 1994. Dinámica de la vegetación durante el
950 Holocenos en la isla de Mallorca. In Collective volum, Trabajos de palinología básica y aplicada, X
951 Simposio de Palinología (APLE). Valencia: Universitat de València, pp. 199-210.
952
- 953 Burjachs, F.; Giralt, S.; Roca, J.R.; Seret, G., Julià, R., 1997. Palinología holocénica y desertización
954 en el Mediterráneo Occidental. In J.J. Ibáñez; B.L. Valero, C. Machado (Eds.) El paisaje
955 mediterráneo a través del espacio y del tiempo. Implicaciones en la desertificación. Ed. Geofoma,
956 Logroño, pp. 379-394.
957
- 958 Burjachs, F., Blech, M., Marzoli, D., Julià, R., 2000. Evolución del paisaje en relación con el uso
959 del territorio en la edad del hierro en el NE de la península Ibérica. In R. Buxó, E. Pons (Eds.) Els
960 productes alimentaris d'origen vegetal a l'Edat del Ferro de l'Europa Occidental: de la producció al
961 consum. Sèrie Monogràfica 18. Museu Arqueològic de Catalunya, Girona, pp. 31- 42.
962
- 963 Burjachs, F., López Sáez, J.A., Iriarte, M.J., 2003. Metodología arqueopalínològica. In:
964 Buxó, R., Piqué, R. (Eds.), La recogida de muestras en arqueobotánica: objetivos
965 y propuestas metodològicas. Museu d'Arqueologia de Catalunya, Barcelona,
966 pp. 11-18
967
- 968 Burjachs, F., Pérez-Obiol, R., Picornell Gelabert, Ll., Revelles, J., Servera-Vives, G., Expósito, I.,
969 Yll, E.I., 2017. Environmental changes and human colonization in the Balearic Islands and their
970 impacts on vegetation: a review. J. Archaeol. Sci. Rep. 12, 845-859
971
- 972 Calvo, M., 2009. Reflexiones en torno a los esquemas de racionalidad espacial reflejados en el
973 paisaje durante la prehistoria de Mallorca. Pyrenae 40 (2), 37-78.
974
- 975 Calvo, M. Guerrero, V., Salvà, B., 2002 . Los orígenes del poblamiento balear. Una discusión no
976 acabada. Complutum 13, 159-1191.
977
- 978 Calvo, M. Guerrero, V., 2002. Los inicios de la metalúrgia en Baleares: el calcolítico (c. 2500-1700
979 cal. BC). Palma, El Tall Editor.
980
- 981 Calvo, M., Van Strydonck, M., Picornell-Gelabert, Ll., Boudin, M., Albero Santacreu, D., Coll
982 Sabater, M., Garcia Rosselló, J., 2020. Dying in the Hallstatt Plateau: the case of wooden coffins
983 from Iron Age necropolises in Mallorca (Balearic Islands, Western Mediterranean) and the
984 difficulties in defining their chronology. Archaeological and Anthropological Sciences 12(10), 247
985 (<https://doi.org/10.1007/s12520-020-01206-y>).
986
- 987 Cámara A. 2001. Comportamiento del pino carrasco (*Pinus halepensis* Miller) frente a las
988 variaciones climáticas. In J.F. Mota Poveda, F. Gómez Mercado (Coords.) Vegetación y cambio
989 climático. Ed. Universidad de Almería, Almería, pp. 37-46.
990
- 991 Carrión, J.S., Fernández, S., 2009. The survival of the 'natural potential vegetation' concept (or the
992 power of tradition). J. Biogeogr. 36 (12), 2202–2203.
993

- 994 Carrión, J.S., Fernández, S., González-Sampériz, P., Gil-Romea, G. Badal, E., Carrión-Marco, Y.,
995 López-Merino, L., López- Sáez, J.A., Fierro, E., Burjachs, F., 2010. Expected trends and surprises
996 in the Lateglacial and Holocene vegetation history of the Iberian Peninsula and Balearic Islands.
997 Review of Palaeobotany and Palynology 162(3), 458-475.
998
- 999 Carrión Marco, Y., 2003. Afinidades y diferencias de las secuencias antracológicas en las vertientes
1000 mediterránea y atlántica de la península Ibérica. PhD thesis, Universitat de València.
1001
- 1002 Carrión Marco, Y., Ntinou, M., Badal, E., 2010. Olea europaea L. in the North Mediterranean Basin
1003 during the Pleniglacial and the Early–Middle Holocene. Quaternary Science Reviews 29 (7-8), 952-
1004 968.
1005
- 1006 Carrión Marco, Y., Grau Almero, E. 2015. Madera y leña en la Lloma de Betxí. In De Pedro Michó,
1007 M^a.J., Soler Mayor, B. (Coords.). Vivir junto al Turia hace 4000 años. La Lloma de Betxí. Ed.
1008 Museo de Prehistoria de Valencia, Diputación Provincial de Valencia, Valencia, pp. 62-67.
1009
- 1010 Carrión Marco, Y., Picornell Gelabert, Ll., Dufraisse, A, Martín Gordon, R, Argüello, J. 2019.
1011 Wood management in the ceremonial building of the Na Galera islet (Balearic Islands, Western
1012 Mediterranean): fuel, timber and coastal vegetation at the end of the first millennium BC. In Asouti
1013 E. (ed.) anthraco2019 - 7th International Anthracology Meeting “Charcoal Science in Archaeology
1014 and Palaeoecology” (Liverpool, 2-6 September 2019). Conference Programme & Abstracts Volume.
1015 Department of Archaeology, Classics and Egyptology, University of Liverpool: 55-56.
1016
1017
- 1018 Cao X. Y., Tian F., Xu Q. H., Li Y. C., Zhang J. Q., Jia H. J., Zhang L. Y., Wang X. L., 2007.
1019 Pollen influx and comparison with surface pollen in the east part of Yinshan Mountains. Acta
1020 Palaeontologica Sinica, 46(4), 411–419 (in Chinese with English abstract)
1021
- 1022 Costa, M., 1987. El País Valenciano. In Peinado, M., Rivas Martínez, S. (Eds.) La Vegetación de
1023 España. Servicio de Publicaciones de la Universidad de Alcalá, Madrid, pp. 281–308.
1024
- 1025 Coubray, S. and Dufraisse A., 2019. De l’arbre à la forêt domestiquée : pratiques de gestion et
1026 systèmes agroforestiers. Application de l’anthraco-typologie sur des sites néolithiques du Nord de la
1027 France et du pourtour de l’arc alpin. In C. Montoya, J.-P. Fagnart and J.-L. Lochet (Dir.) Préhistoire
1028 de l’Europe du Nord-Ouest. Mobilités, climats et identités culturelles, actes du 27e congrès
1029 préhistorique de France (Amiens, 30 mai-4 juin 2016), vol. 3., Société préhistorique française,
1030 Paris, pp. 139-159.
1031
- 1032 Daskalakou E.N., Thanos C.A. 1996. Aleppo pine (*Pinus halepensis*) postfire regeneration: The role
1033 of canopy and soil seed banks. International Journal of Wildland Fire 6, 59–66.
1034
- 1035 Dufraisse A., Coubray S., Girardclos O., Nocus N., Lemoine M., Dupouey J.-L., Marguerie, D.,
1036 2018. Anthraco-typology as a key approach to past firewood exploitation and woodland
1037 management reconstructions. Dendrological reference dataset modelling with dendro-
1038 anthracological tools, Quaternary International 463 (Part B), 232-249.
1039
- 1040 Ejarque A, Miras Y, Riera S., 2011. Pollen and non-pollen palynomorphs indicators of vegetation
1041 and highland grazing activities obtained from modern surface and dung datasets in the eastern
1042 Pyrenees. Rev Palaeobot Palynol. 167, 123–139
1043
- 1044 Esteve, MA., Carreño, MF., Moya JM., Montoya P., Martínez J., F. Lloret, 2007. La respuesta de
1045 los bosques de *Pinus halepensis* al cambio climático y los eventos de sequía extrema. In C. Conesa,

- 1046 P. Pérez (Coord.) Riesgos Ambientales en la Región de Murcia. Ediciones de la Universidad de
1047 Murcia, Murcia, pp. 1025-1033.
1048
- 1049 Faegri, K., Kaland, P.E., Krzywinski, K., 1989. Textbook of Pollen Analysis by Knut Faegri and
1050 Johs. Iversen, IV ed. John Wiley and Sons Ltd, Chichester
1051
- 1052 Fall, P., 2012. Modern vegetation, pollen and climate relationships on the Mediterranean island of
1053 Cyprus. *Review of Palaeobotany and Palynology* 185, 79-92.
1054
- 1055 Florenzano A, Mercuri AM, Pederzoli A, Torri P, Bosi G, Olmi L, Rinaldi R, Bandini Mazzanti M.,
1056 2012. The significance of intestinal parasite remains in pollen samples from Mediaeval pits in the
1057 Piazza Garibaldi of Parma, Emilia-Romagna, Northern Italy. *Geoarchaeology* 27, 34-47
1058
- 1059 Florenzano, A., Mercuri, A.M., Carter, J.C., 2013. Economy And Environment Of The Greek
1060 Colonial System In Southern Italy: Pollen And Npps Evidence Of Grazing From The Rural Site Of
1061 Fattoria Fabrizio (6th - 4th Cent. Bc; Metaponto, Basilicata). *Annali Di Botanica* 3, 173-181.
1062
- 1063 García Puchol, O., Aura Tortosa, J.E. (Coords.) 2006. El abric de la Falguera (Alcoi, Alacant):
1064 8.000 años de ocupación humana en la cabecera del río de Alcoi. Diputación de Alicante, Excmo.
1065 Ayuntamiento de Alcoy y Caja de Ahorros del Mediterráneo, Alcoi.
1066
- 1067 Gelabert-Oliver, M. Hernández-Gasch, J., Puig. A., 2018. Updating knowledge: architecture, use
1068 and chronology of the Late Bronze Age stepped monuments in Mallorca. *Trabajos de Prehistoria*
1069 75(1), 128-145.
1070
- 1071 Gil, L., Manuel, C., Díaz. P., 2003. La transformación histórica del paisaje forestal en las islas
1072 Baleares. Ministerio de Medio Ambiente, Madrid.
1073
- 1074 Girard, M., Renault-Miskovsky, J., 1969. Nouvelles techniques de preparation en Palynologie
1075 appliques à trois sediments du Quaternaire final de l'Abri Cornille (Istres-Bouches du Rhone).
1076 *Bulletin AFEQ* 4, 275-284.
1077
- 1078 Goeury, C., de Beaulieu, J.-L., 1979. A propos de la concentration du pollen à l'aide de la liqueur de
1079 Thoulet dans les sediments minéraux. *Pollen et Spores* XXI (1-2), 239-251.
1080
- 1081 Goubitz S., Werger M., G. Ne'eman. 2003. Germination response to fire-related factors of seeds
1082 from non-serotinous and serotinous cones. *Plant Ecology* 169, 195-204.
1083
- 1084 Grau Almero, E. 1990. El uso de la madera en yacimientos valencianos de la Edad del Bronce a
1085 época visigoda. Datos etnobotánicos y reconstrucción ecológica según la antracología. PhD thesis,
1086 Universitat de València
1087
- 1088 Grau Almero, E., Duque, D.M., 2007. Los paisajes protohistóricos: una síntesis arqueobotánica. In
1089 A. Rodríguez and I. Pavón (Eds.) *Arqueología de la tierra. Paisajes rurales de la protohistoria*
1090 peninsular. Universidad de Extremadura, Cáceres, pp. 297-325.
1091
- 1092 Grove, A. T., Rackham, O., 2003. *The nature of Mediterranean Europe: An ecological history*. Yale
1093 University Press, New Haven, CT.
1094
- 1095 Guerrero, V.M., Calvo, M., Garcia, J., Gornés, S., 2007. Prehistoria de las Islas Baleares. Registro
1096 arqueológico y evolución social antes de la Edad del Hierro. *British Archaeological Reports*
1097 *International Series*, 1690, Oxford.

1098
1099 Guerrero, V., Calvo, M., 2008. Resolviendo incertidumbres. Nuevos datos sobre las pri-
1100 ocupaciones humanas de las Baleares. In Hernández, M., Soler, J., López, J. (Eds.) IV Congreso el
1101 Neolítico Peninsular. Museo Arqueológico de Alicante, Alicante, pp.331-339.
1102
1103 Heim, J., 1970. Les relations entre les spectres polliniques récents et la végétation actuelle en
1104 Europe occidentale. PhD thesis, Université de Louvain, Lovain.
1105
1106 Hernández-Gasch, J., Puig Palerm, A., Valenzuela Oliver, A., Picornell Gelabert, Ll., Servera-
1107 Vives, G, Vicens Siquier, M.A., Pérez-Jordà, G., 2020. Història d'una galeria: la plataforma
1108 esglaonada de Mestre Ramon (Son Servera, Mallorca) i el seu entorn biològic i cultural entre ca. s.
1109 XI i II ANE. In Jordi Hernández-Gasch, María J. Rivas Antequera, Margalida Rivas Llompart
1110 (Eds.) VIII Jornades d'Arqueologia de les Illes Balears, Consell Insular de Mallorca, Palma, pp.
1111 117-127.
1112
1113 IFN 2012. Cuarto inventario forestal nacional: Illes Balears. Ministerio de Agricultura,
1114 Alimentación y Medio Ambiente, Madrid.
1115
1116 Juggins, S., 2007. C2 Version 1.5 User Guide. Software for Ecological and Palaeoecological Data
1117 Analysis and Visualisation. Newcastle University, Newcastle upon Tyne.
1118
1119 Kaniewski, D., Marriner, N., Cheddadic, R., Morhanged, C., Cau Ontiverose, M.A., Fornós, J.,
1120 Giaimeg, M., Trichona, V., Ottoa, T., Lucea, F., Van Campo, E., 2020. Recent anthropogenic climate
1121 change exceeds the rate and magnitude of natural Holocene variability on the Balearic Islands.
1122 Anthropocene 32, 2213-3054 .<https://doi.org/10.1016/j.ancene.2020.100268>
1123
1124 Llergo, Y., Riera Mora, S., 2010a. Estudio polínico de muestras sedimentarias de los yacimientos
1125 arqueológicos de Ses Païses y Cascanar, (Mallorca, Islas Baleares). Technical report, University of
1126 Barcelona, 16p.
1127
1128 Llergo, Y., Riera, S., 2010b. Informe polínico del yacimiento arqueológico Puig de sa Morisca.
1129 Technical report, 27p.
1130
1131 Llergo, Y., Servera-Vives, G., Riera Mora, S. 2010. Informe arqueopolínico del yacimiento
1132 arqueológico del Turó de ses Beies. Technical report, University of Barcelona, 21p.
1133
1134 Llorens, Ll., Gil, L, Tébar, F.J. 2007. La vegetació de l'illa de Mallorca. Bases per a la interpretació
1135 i gestió d'hàbitats. Associació Jardí Botànic de Palma, Palma.
1136
1137 Lull, V., Micó Pérez, R., Rihuete Herrada, C., Risch, R., 2004. Los cambios sociales en las Islas
1138 Baleares a lo largo del II milenio. Cypsela 15, 123–148.
1139
1140 Lull, V., Micó, R., Rihuete, C., Risch, R., 1999. Ideología y sociedad en la prehistoria de Menorca.
1141 La Cova des Càrritx y la Cova des Mussol. Consell Insular de Menorca, Barcelona.
1142
1143 Martínez del Castillo, E., Tejedor, E., Serrano-Notivoli, R., Novak, K., Saz, M.Á., Longares, L.A.,
1144 de Luis, M., 2018. Contrasting Patterns of Tree Growth of Mediterranean Pine Species in the
1145 Iberian Peninsula. Forests 9, 416-431.
1146
1147 Mata, C., Bonet, H. 1983. Un nivel de la Edad del Bronce en el Puntal dels Llops (Olocau-
1148 Valencia). XVI Congreso Nacional de Arqueología, Zaragoza, pp. 249-258.
1149

- 1150 Menéndez-Amor, J., Florschütz, F., 1961. La concordancia entre la composición de la vegetación
1151 durante la segunda mitad del Holoceno en la costa de Levante (Castelló de la Plana) y la costa W.
1152 de Mallorca. Bol. R. Soc. Esp. Hist. Nat. (G) 59, 97-100.
1153
- 1154 Mercuri A. M., Bandini Mazzanti M., Torri, P. et al., 2012. A marine/terrestrial integration for mid
1155 late Holocene vegetation history and the development of the cultural landscape in the Po Valley as a
1156 result of human impact and climate change. *Vegetation History and Archaeobotany* 21, 353–372.
1157
- 1158 Mercuri, A. M., Florenzano, A., Burjachs, F., Giardini, M., Kouli, K., Masi, A., Picornell-Gelabert,
1159 Ll., Revelles, J., Sadori, L., Servera-Vives, G., Torri, P., Fyfe, R., 2019. From influence to impact:
1160 The multifunctional land use in Mediterranean prehistory emerging from palynology of
1161 archaeological sites (8.0-2.8 ka BP). *The Holocene* 29(5), 830-846.
1162
- 1163 Micó, R.. 2006. Radiocarbon dating and Balearic Prehistory. Reviewing the Periodization of the
1164 Prehistoric Sequence. *Radiocarbon* 48 (3), 421-434
1165
- 1166 Miras, Y., 2009. L'étude des relations entre végétation et pluie pollinique actuelle sur le plateau de
1167 Millevaches (Limousin, France): outil pour une meilleure caractérisation pollenanalytique des
1168 formes paysagères et des pratiques agrosylvopastorales. *Rev. Sci. Nat. Auvergne* 73, 71–104
1169
- 1170 Moore, P., Webb, J., Collinson, M., 1991. *Pollen analysis*, 2nd ed. Oxford University Press, Oxford.
1171
- 1172 Ne'eman G., Trabaud L. (Eds.), 2000. Ecology, biogeography and management of *Pinus halepensis*
1173 and *P. brutia* for estecosystems in the Mediterranean Basin. Backhuys Publishers, Leiden.
1174
- 1175 Ne'eman, G., Goubitz, S., Nathan, R., 2004. Reproductive traits of *Pinus halepensis* in the light of
1176 fire – a critical review. *Plant Ecol.* 171, 69–79.
1177
- 1178 Ne'eman, G., Izhaki, I., 2006. Stability of pre- and post-fire spatial structure of pine trees in Aleppo
1179 pine forest. *Ecography* 21, 535–542.
1180
- 1181 Parra I. 1994. Quantification des précipitations à partir des spectres polliniques actuels et fossils:
1182 du Tardiglaciaire à l'Holocène supérieur de la côte méditerranéenne espagnole. PhD thesis,
1183 Université Montpellier II.
1184
- 1185 Pausas, J.G., Ouadah, N., Ferran, A., Gimeno, T., Vallejo, R., 2002. Fire severity and seedling
1186 establishment in *Pinus halepensis* woodlands, eastern Iberian Peninsula. *Plant Ecol.* 169, 205–213.
1187
- 1188 Pausas, J.G., Ribeiro, E., Vallejo, R., 2004. Post-fire regeneration variability of *Pinus halepensis* in
1189 the eastern Iberian Peninsula. *For. Ecol. Manag.* 203, 251–259.
1190
- 1191 Peinado Lorca, M., Rivas-Martínez, S. (Eds.). 1987. *La vegetación de España*. Universidad de
1192 Alcalá de Henares, Alcalá de Henares.
1193
- 1194 Pérez-Jordà, G., Peña-Chocarro, L., Picornell-Gelabert, Ll., Carrión-Marco, Y., 2018. Agriculture
1195 between the third and the first millennium BC in the Balearic Islands: the archaeobotanical data.
1196 *Vegetation History and Archaeobotany* 27(1), 253-265.
1197
- 1198 Pérez-Obiol, R., Yll, E., Pantaleon-Cano, J., Roure, J.M., 2000. Evaluación de los impactos
1199 antrópicos y los cambios climáticos en el paisaje vegetal de las Islas Baleares durante los últimos
1200 8000 años. In Guerrero, V., Gornés, S. (Eds.), *Colonización humana en ambientes insulares.*
1201 *Interacción con el medio y adaptación cultural*. Universitat de les Illes Balears, Palma, pp. 73–98.

- 1202
1203 Pérez-Obiol, R., Yll, E.I., Pantaleón-Cano, J. & Roure, J.M. 2001. Canvis en el paisatge vegetal de
1204 les Illes Balears durant el final del Quaternari. Monografies de la Societat d'Història Natural de les
1205 Balears, 9: 69-89.
- 1206
1207 Picornell-Gelabert, Ll. 2012. Paisaje vegetal y sociedades prehistóricas y protohistóricas en
1208 Mallorca y Menorca: Una aproximación desde la antracología. PhD thesis, Universitat de
1209 Barcelona.
- 1210
1211 Picornell-Gelabert, Ll, and G. Servera-Vives. 2017. Landscape Practices and Everyday Life in
1212 Domestic Spaces in Bronze Age Mallorca (Balearic Islands): Perspectives for and Archaeology of
1213 Fuel and Firewood. Quaternary International 431, 73–89.
- 1214
1215 Picornell-Gelabert, Ll, and Y. Carrión Marco. 2017. Landscape and Firewood Procurement at the
1216 Prehistoric and Protohistoric Site of Ses Païsses (Island of Mallorca, Western Mediterranean).
1217 Quaternary International 458, 56–74.
- 1218
1219 Picornell-Gelabert, Ll. and Dufraisse, A. 2018. Wood for Building: Woodland Exploitation for
1220 Timber Procurement in the Prehistoric and Protohistoric Balearic Islands (Mallorca and Menorca;
1221 Western Mediterranean). Environmental Archaeology.
- 1222
1223 Picornell-Gelabert, Ll., Calvo, M., Garcia, J., Servera, G., Bosi, G., Nadal, J., Riera, S. Allué, E.,
1224 2018. Towards an archaeology of the social meanings of the environment: plants and animals at the
1225 Son Ferrer prehistoric ceremonial and funerary staggered turriform (Mallorca, Balearic Islands). In
1226 A. Livarda, R. Madgwick and S. Riera (Eds.) The bioarchaeology of ritual and religion. Oxbow,
1227 London, pp. 148-168.
- 1228
1229 Picornell-Gelabert; Ll., Servera-Vives, G., 2019. Paisatge vegetal i el seu aprofitament. El paisatge
1230 vegetal de l'illa de Menorca i l'aprofitament dels recursos vegetals (Sa Ferradura). In M. Anglada
1231 (Ed.) Promontoris i murades. Els assentaments costaners de l'Edat del Bronze a Mallorca i Menorca.
1232 Museu de Ciutadella, Ciutadella, pp 63-66.
- 1233
1234 Picornell-Gelabert; Ll., Dufraisse, A., de Luís, M., Mus Amézquita, M., Carrión Marco, Y., 2020.
1235 Modelling dendro-anthracological parameters with dendrochronological reference datasets:
1236 interrogating the applicability of anthraco-typology to assess Aleppo pine (*Pinus halepensis* Miller)
1237 wood management from archaeological charcoal fragments. Journal of Archaeological Sciences
1238 124, 105265 (<https://doi.org/10.1016/j.jas.2020.105265>).
- 1239
1240 Piqué, R., and Noguera, M., 2002. Landscape and management of forest resources in the Balearic
1241 Islands during the II-I millennium BC. In Waldren, W and Ensenyat, J. (eds.) World Islands in
1242 prehistory. International insular investigations. British Archaeological Reports Int. Ser., Oxford,
1243 pp. 292-300.
- 1244
1245 Piqué, R., Noguera, M., 2003. La gestión de los recursos forestales durante la prehistoria de las Islas
1246 Baleares: el yacimiento del Puig Morter de Son Ferragut. In P. Castro, T. Escoriza and M.E.
1247 Sanahuja (Eds.) Mujeres y hombres en espacios domésticos. Trabajo y vida social en Mallorca (c.
1248 700-500 cal ANE). El Edificio Alfa del Puig Morter de Son Ferragut (Sineu, Mallorca). British
1249 Archaeological Reports Int. Ser., Oxford, pp. 322-332.
- 1250
1251 Punt, W., Blackmore, S., Hoen, P., Stafford, P. (Eds.), 1976–2009. The Northwest European Pollen
1252 Flora, Vol I–IX. Elsevier, Amsterdam.
- 1253

- 1254 Quézel, P., Barbero, M., 1990. Les forêts méditerranéennes. Problèmes posés par leur signification
1255 historique, écologique et leur conservation. *Acta Bot. Malacit.* 15, 145–178.
1256
- 1257 Quézel, P., Barbero, M., 1992. Le pin d'Alep et les espèces voisines: répartition et caractères
1258 écologiques généraux, sa dynamique récente en France méditerranéenne. *Forêt méditerranéenne* 13,
1259 158-170.
1260
- 1261 Räsänen S., Suutari H., Nielsen A.B., 2007. A step further towards quantitative reconstruction of
1262 past vegetation in Fennoscandian boreal forests: Pollen productivity estimates for six dominant
1263 taxa. *Rev. Palaeobot Palynol* 146, 208–220.
1264
- 1265 Ramis, D., 2018. Animal Exploitation in the Early Prehistory of the Balearic Islands. *J. of Island
1266 and Coastal Archaeology* 13(2), 296-282.
1267
- 1268 Reille, M., 1992–1995. Pollen et spores d'Europe et d'Afrique du Nord. Atlas photographique.
1269 Laboratoire de Botanique Historique et Palynologie, URA 1152/CNRS, Marseille.
1270
- 1271 Rivas Martínez, S., 1987. Memoria del Mapa de Series de Vegetación de España. ICONA.
1272 Ministerio de Agricultura, Pesca y Alimentación, Madrid.
1273
- 1274 Rivas-Martínez S., Costa M., Soriano P., Pérez R., Llorens Ll., JA. Rosselló, 1992. Datos sobre el
1275 paisaje vegetal de Mallorca e Ibiza (Islas Baleares, España) VII Excursión Internacional de
1276 Fitosociología (AEFA). *Itinera Geobotanica* 6, 5-98
1277
- 1278 Rosselló, V.M., Fornós, J.J., Gómez-Pujol, L. (Eds.) 2003. Introducción a la Geografía física de
1279 Menorca. AGE-Universitat de València-Universitat de les Illes Balears-Societat d'Història Natural
1280 de les Balears, Palma.
1281
- 1282 Ros, M.T., 1984. Análisis antracológico del poblado talayótico de Son Fornés (Mallorca). In P.
1283 Gasull, V. Lull and M.E. Sanahuja (Eds.), *Son Fornés I: La fase talayótica*. *British Archaeological
1284 Reports Int. Ser.* 209, Oxford, p.136-137.
1285
- 1286 Roure Nolla, J.M., R. Pérez-Obiol, J. Belmonte Soler, E. Yll, J.-L. Cano, 1995. Palynological Study
1287 on Desertification in South-Western Europe: Timing, Natural Trends and Human Impact. Spain.
1288 Final Report on Contract EV5V-CT91-0027, EU, Brussels.
1289
- 1290 Servera-Vives, G., Currás, A., 2016a. Informe arqueopol·línic de s'Hospitalet Vell (Manacor).
1291 Technical report, 12 p.
1292
- 1293 Servera-Vives, G., Currás, A., 2016b. Informe arqueopol·línic de Son Serra (Muro) Technical
1294 Report, 10p.
1295
- 1296 Servera-Vives, G., Currás, A., 2017a. Informe arqueopol·línic de Mestre Ramon (Son Servera).
1297 Technical report, 18p.
1298
- 1299 Servera-Vives, G., Currás, A., 2017. Informe arqueopol·línic de Sa Ferradura (Manacor). Technical
1300 Report, 9p.
1301
- 1302 Servera-Vives G, Riera S, Picornell-Gelabert L et al. (2018) The onset of islandscapes in the
1303 Balearic Islands: A study-case of Addaia (northern Menorca, Spain). *Palaeogeography,
1304 Palaeoclimatology, Palaeoecology* 498(1), 9–23.
1305

- 1306 Servera-Vives, G., Picornell-Gelabert, Ll., 2018. Reconstruction of mosaic landscapes in the
1307 Balearic Islands, Western Mediterranean. In 2018 IEEE International Workshop on Metrology for
1308 Archaeology and Cultural Heritage (MetroArchaeo 2018) Proceedings, Cassino.
1309
- 1310 Sintes, E., 2015. Guia Menorca Talaiòtica. La prehistòria de l'Illa. Triangle Books, Barcelona.
1311
- 1312 Soler, J.A., Dupré, M., Ferrer, C., González-Sampériz, P., Grau, E., Máñez, S., Roca de Togores, C.
1313 1999. Cova d'En Pardo, Planes, Alicante. Primeros resultados de una investigación pluridisciplinar
1314 en un yacimiento prehistórico. Geoarqueología i Quaternari litoral. Memorial Maria Pilar Fumanal,
1315 Universitat de València, València, pp. 269-281.
1316
- 1317 Sureda-Negre, J., Catalán-Fernández, A., Comas-Forgas, R., Fagan, G., Llabrés-Bernat, A., 2011.
1318 Perception of Pine Trees Among Citizens of the Balearic Islands: Analysis and Description of Some
1319 Mistaken Ideas. Applied Environmental Education and Communication 10, 31–42
1320
- 1321 Tapias, R., Climent, J., Pardos, J., Gil, L., 2004. Life histories of Mediterranean pines. Plant
1322 Ecology 171, 53–68
1323
- 1324 Thanos C.A. and Daskalakou E.N. 2000. Reproduction in *Pinus halepensis* and *P. brutia*. In
1325 Ne'eman G., Trabaud L. (Eds), Ecology, Biogeography and Management of *Pinus halepensis* and
1326 *P. brutia* Forest Ecosystems in the Mediterranean Basin. Backhuys Publishers, Leiden, pp. 79–90.
1327
- 1328 van der Kaars S, Penny D, Tibby J, Fluin J, Dam R, Suparan P. 2001. Late Quaternary
1329 palaeoecology, palynology and palaeolimnology of a tropical lowland swamp: Rawa Danau, West
1330 Java, Indonesia. Palaeogeogr. Palaeoclimatol. Palaeoecol. 171, 185-212.
1331
- 1332 Vernet, J.-L., Badal, E., Grau, E., 1987. L'environnement végétal de l'homme du Néolithique dans
1333 le Sud-Est de l'Espagne (Valence, Alicante), d'après l'analyse anthracologique. In Guilaine, J.,
1334 Courtin, J., Roudil, J-L; Vernet, J-L. (Eds.) Premières Communautés Paysannes en Méditerranée
1335 Occidentale. C.N.R.S., Paris, pp. 31-136.
1336
- 1337 Yll, E.I., Pérez-Obiol, R., Pantaleón-Cano, J., Roure, J.M., 1997. Palynological evidence for
1338 climatic change and human activity during the Holocene on Menorca (Balearic Islands). Quat. Res.
1339 48, 339–347.
1340
- 1341 Yll, E.I., Pantaleón-Cano, J., Pérez-Obiol, R., Roure, J.M., 1999. Cambio climático y
1342 transformaciones del medio durante el Holoceno en las Islas Baleares. Saguntum - PLAV, Extra-2,
1343 45-51.
1344
- 1345 Yll, R., Expósito, I., Burjachs, F., 2010. Anàlisi palinològica del jaciment arqueològic de
1346 l'Hospitalet Vell (Manacor, Mallorca). Informe 2010/006/PL. Technical report, 21 p.

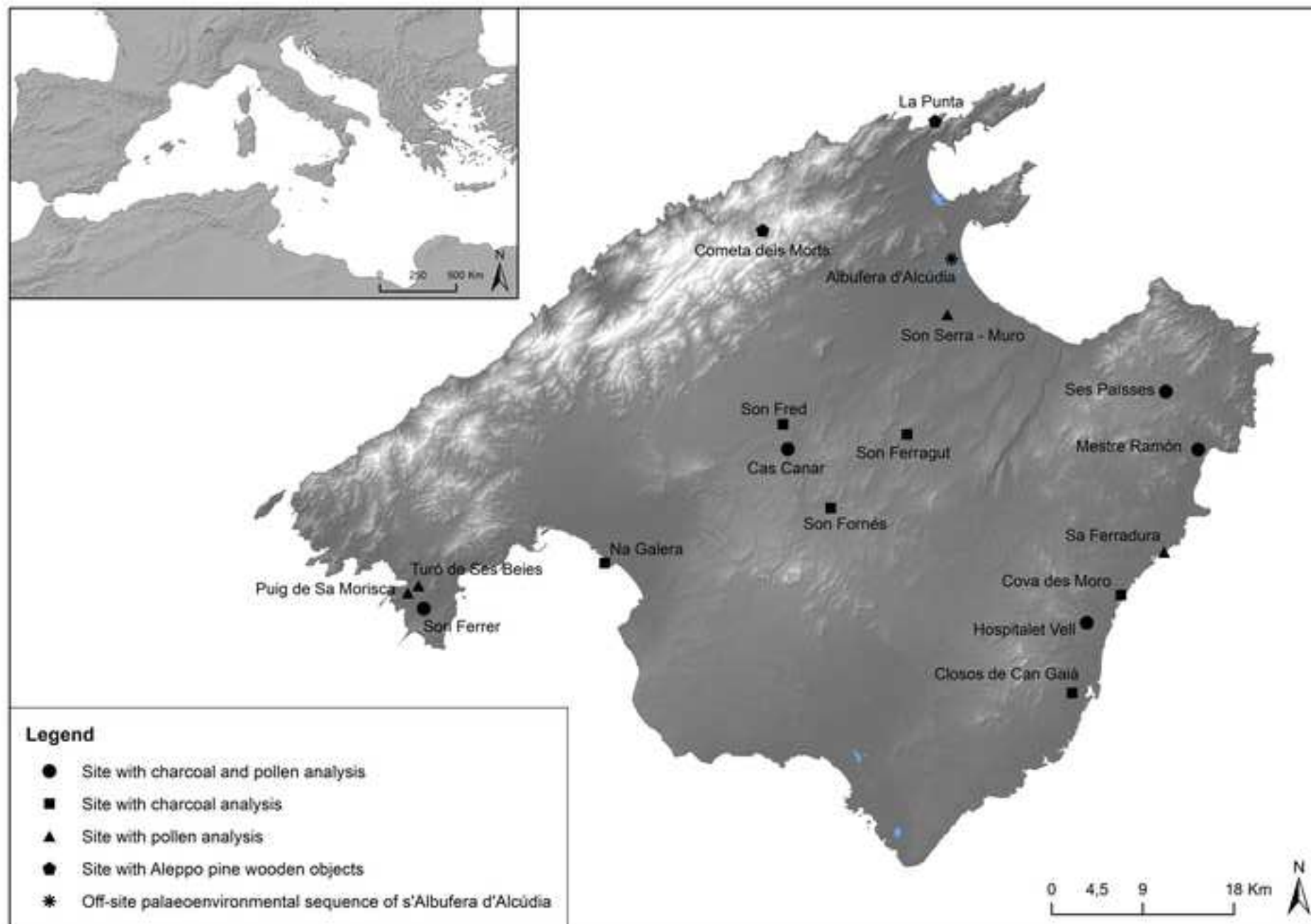
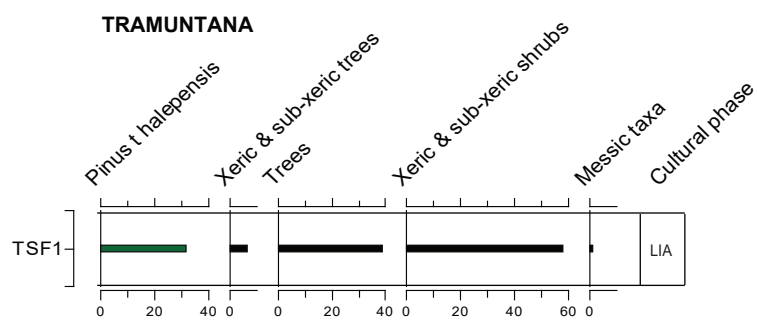
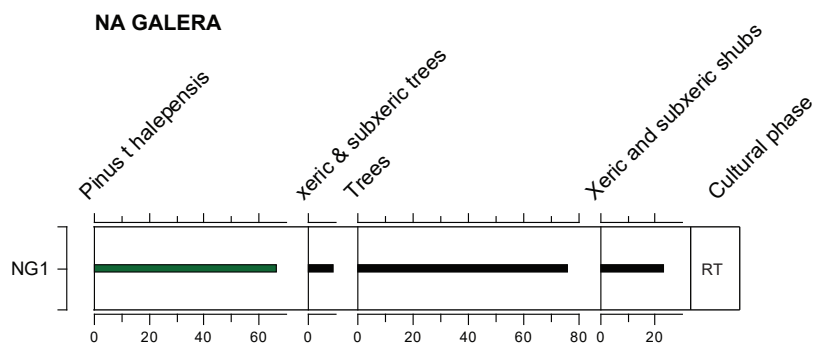
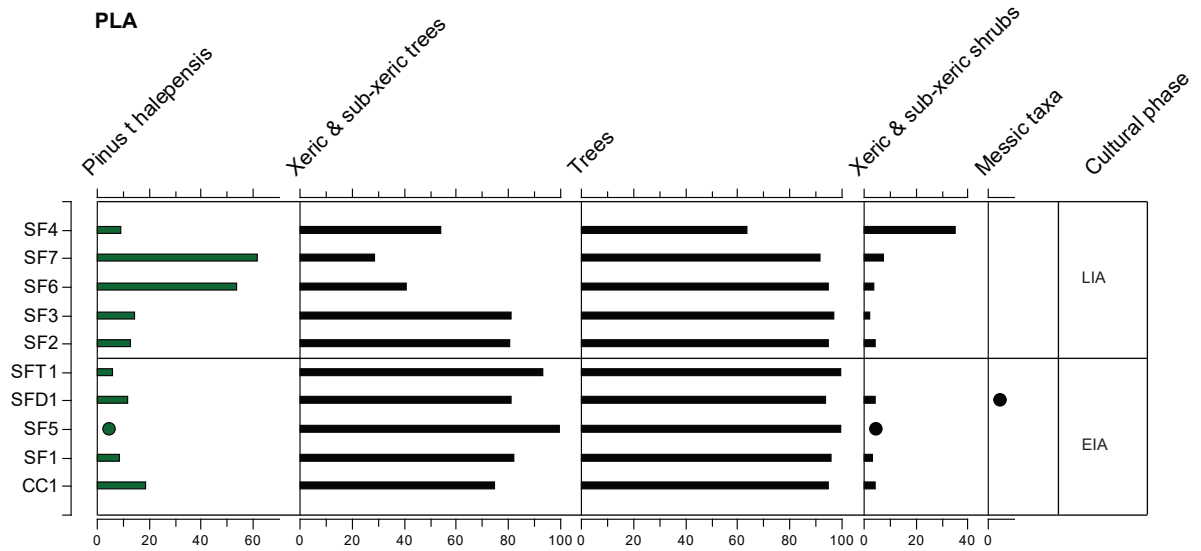
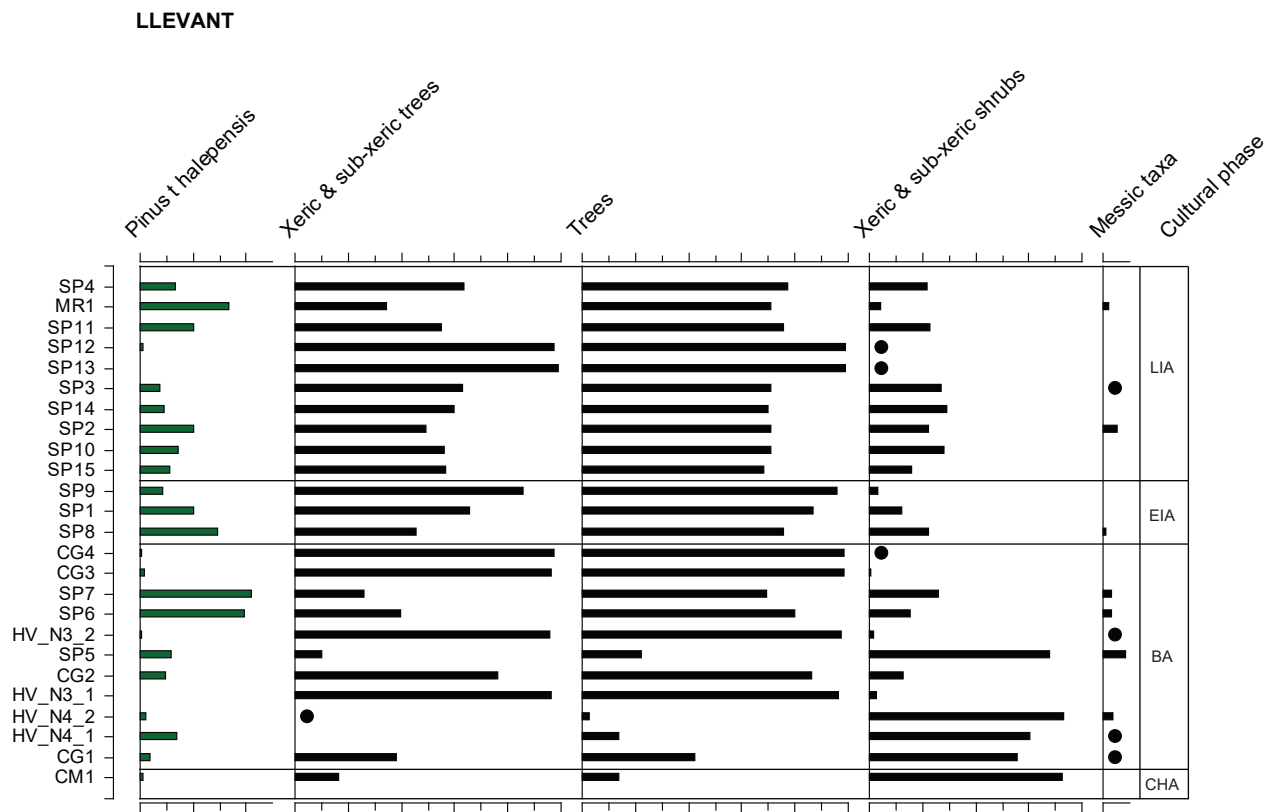


Figure 2



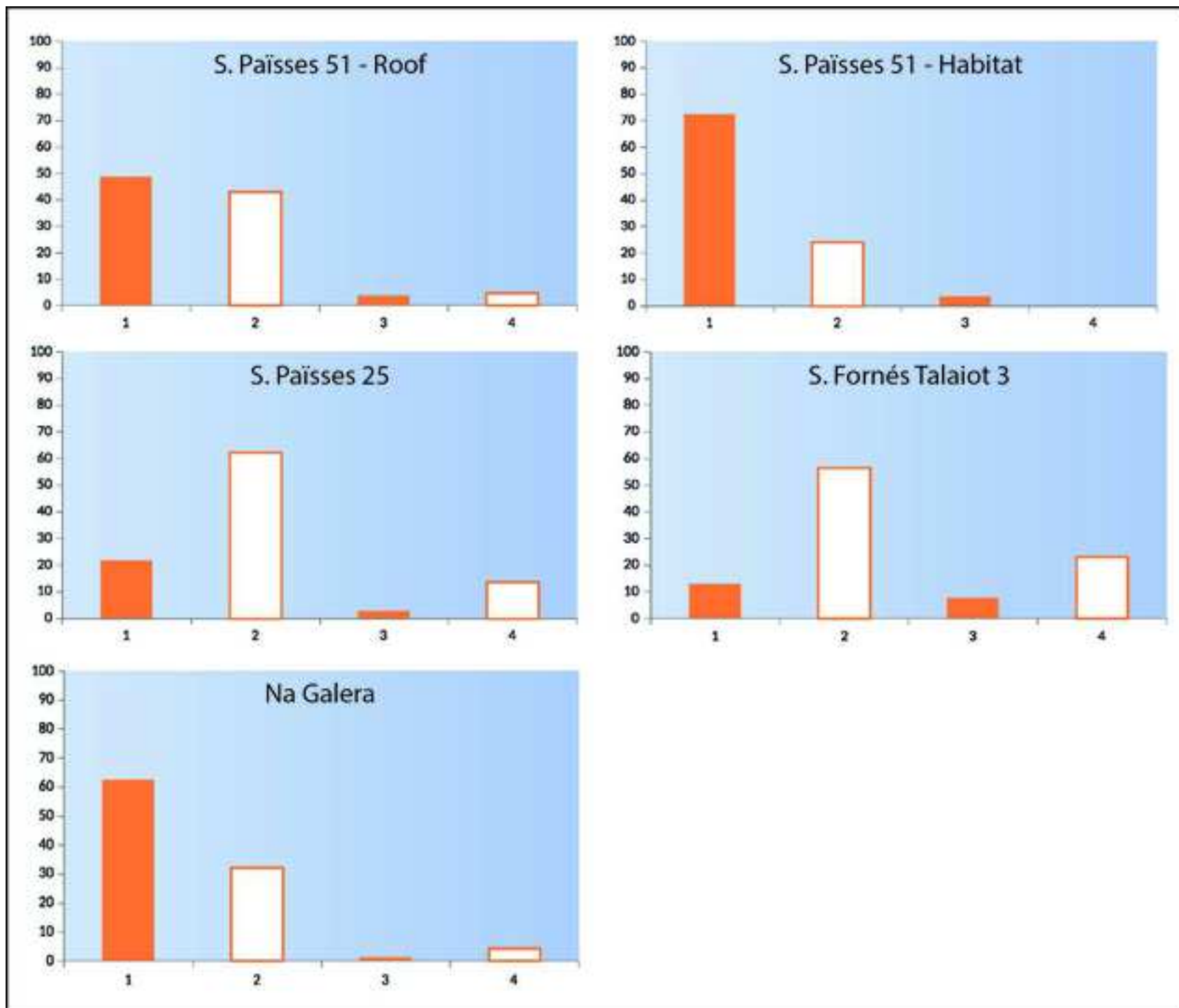
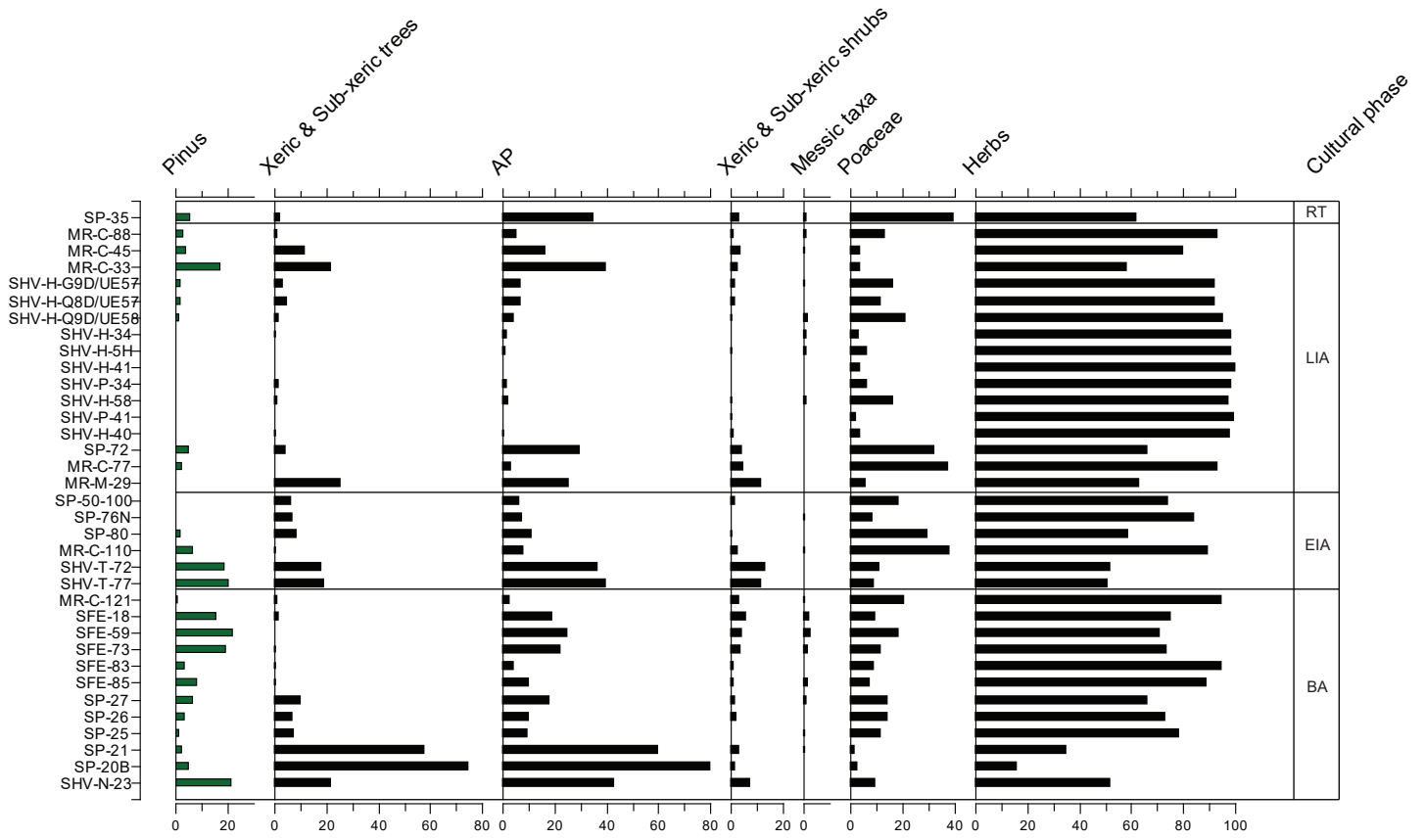
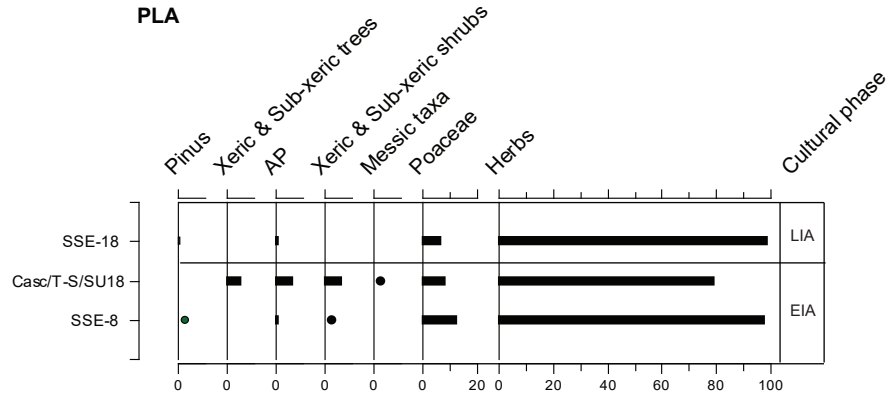


Figure 4

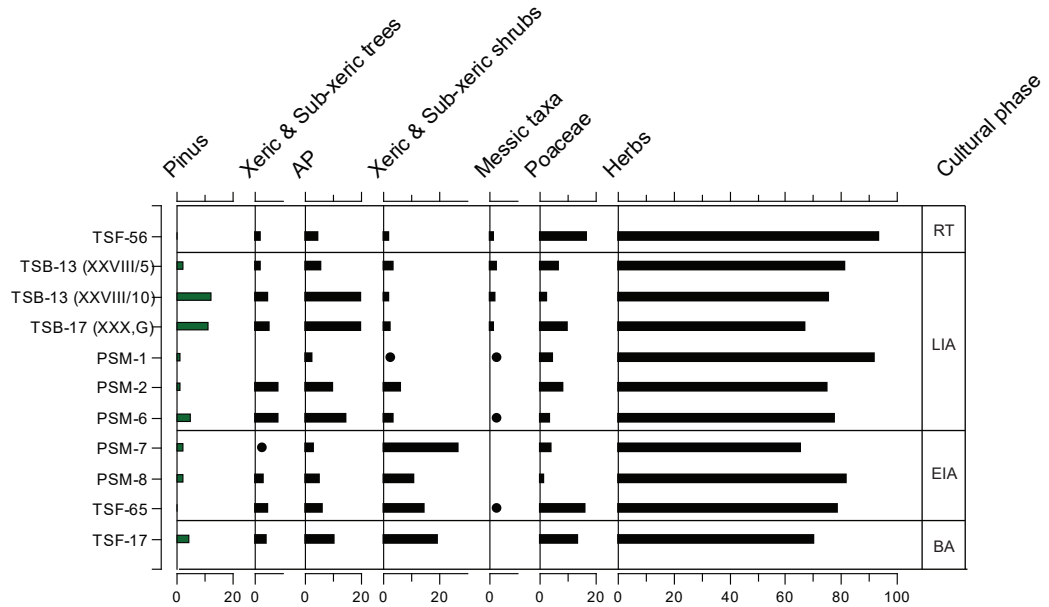
LLEVANT



PLA



TRAMUNTANA





Click here to access/download

Table

Table 1 Charcoal assemblages_DEF.doc





Click here to access/download

Table

Table 2_taxa grouping_DEF.doc






Click here to access/download

Table

Table 3_dendro_materials_DEF.doc





Click here to access/download
Table
Table 4_pollen samples.doc





Click here to access/download


Table

Table 5_anthraco-typo results.doc







Click here to access/download
Table
Table 6_timber results.doc





Click here to access/download
Table
Table 7_objects results.doc



Declaration of interests

The authors declare that they have no known competing financial interests or personal relationships that could have appeared to influence the work reported in this paper.

The authors declare the following financial interests/personal relationships which may be considered as potential competing interests:

Quaternary International

We the authors declare that this manuscript is original, has not been published before and is not currently being considered for publication elsewhere.

We confirm that the manuscript has been read and approved by all named authors and that there are no other persons who satisfied the criteria for authorship but are not listed. We further confirm that the order of authors listed in the manuscript has been approved by all of us.

We understand that the Corresponding Author is the sole contact for the Editorial process. He is responsible for communicating with the other authors about progress, submissions of revisions and final approval of proofs.

Sincerely,

On behalf of all authors

A handwritten signature in blue ink, appearing to be 'Llorenç Picornell-Gelabert', written over a horizontal line.

Llorenç Picornell-Gelabert (corresponding author on behalf of all the co-authors)

University of the Balearic Islands